

**KINGDOM OF CAMBODIA**  
**Nation Religion King**



**National Committee for Sub-National  
Democratic Development (NCDD)**



**THALA BARIVAT DISTRICT DATA BOOK 2009**

**District Code Nr: 1905**  
**Stung Treng Province**

**October 2009**



# **Thala Barivat District Data Book 2009**

District Code Nr: 1905

**Stung Treng Province**



# Table of Contents

List of Abbreviations .....	i
Glossary.....	ii
Preface .....	vi
Introduction.....	vii
SECTION A: GEOGRAPHY .....	1
1 Administration and Infrastructure.....	3
2 Land Use and Natural Resources.....	5
3 Geography .....	7
3.1 Land Area .....	7
3.2 Distances between Offices .....	7
SECTION B: DISTRICT PROFILE .....	9
1 General Information .....	11
1.1 Population of the District.....	11
1.2 Occupations .....	12
1.3 Property .....	14
2 Infrastructure and Economy.....	16
2.1 Roads in meters over 3 years.....	16
2.2 Sewerage Pipes in meters over 3 years.....	16
2.3 Drainage and Bridges .....	16
2.4 Services in the District .....	16
2.5 Agriculture.....	17
3 Social Aspects .....	28
3.1 Education .....	28
3.2 Health.....	34
3.3 Water and Sanitation .....	36
3.4 Vulnerable groups.....	39
3.5 Migration .....	41
4 Natural Resources and Environment (NRE).....	43
4.1 Families involved with NRE issues over 3 years .....	43
4.2 Percentage of Families involved with Natural Resource issues, by Commune, for 2008 .....	43
4.3 Percentage Houses with access to Garbage collection and Families affected by environmental Pollution, by Commune, for 2008 .....	43
4.4 Percentage Families using chemical Fertilizer and chemical Pesticides, by Commune, for 2008 ..	43
5 Administration and Security .....	44

5.1	Birth Registration across 3 years.....	44
5.2	Number of unregistered Infants born in 2008, by Commune .....	44
5.3	Registered criminal Cases over 3 years .....	44
5.4	Registered criminal Cases per 10,000 people, by Commune, for 2008.....	44
5.5	Number of registered Land Disputes, by Commune, in 2008 .....	44
6	Gender .....	45
6.1	Registered Domestic Violence over 3 years.....	45
6.2	Percentage of registered cases of Families experiencing domestic Violence, by Commune, in 2008 .....	45
6.3	Women's involvement over 3 years.....	45
6.4	Percentage of Female Participants in Civil Society and of 18-60 year women with uncertain Jobs, by Commune, in 2008 .....	46
6.5	Female-headed Households over 3 years.....	46
6.6	Percentage female-headed Households and with Children of less than 5 years old, by Commune, in 2008 .....	46
7	Indigenous People in the District .....	47
7.1	Ethnic Minorities in the District over 3 years.....	47
7.2	Other Minorities in the District over 3 years.....	47
	SECTION C: PLANS AND PROJECTS .....	49
8	Priorities and Plans .....	51
8.1	Priorities of Commune Councils for 2009 in the District by Sector .....	51
8.2	Temporary Agreements by Commune, for 2009 .....	65
8.3	Outputs, estimated and actual costs of C/S Fund Projects between 2005 and 2008, by Commune .....	89
8.4	Total Expenditure on C/S Fund Projects by sector and commune between 2005 and 2008.....	90
8.5	Actual 2009 C/S Fund projects by Commune .....	91
9	District level Projects from 2006 to 2009 .....	92
9.1	District Initiative Infrastructure Projects from 2006 to 2009 .....	92
9.2	District Initiative Service Projects from 2006 to 2009 .....	93
9.3	Inter Commune Council Projects in 2008 and 2009 .....	93
9.4	Other Projects in 2008 and 2009 .....	94
	SECTION D: SERVICES AND ORGANIZATIONS .....	97
10	Infrastructure.....	99
10.1	Length of and Expenditure on Roads in 2008, by District .....	99
10.2	Scale of and Expenditure on Irrigation in 2008, by District.....	99
10.3	Power Supply in 2008, by District .....	100
11	Health Facilities.....	101

11.1 Health Facilities in the Province, by Operational District.....	101
11.2 Health Facilities and Staff in the province, by Operational District.....	102
11.3 Deliveries in 2007 in the Province, by Operational District.....	102
12 Education .....	103
12.1 Schools, Classes, Students, Staff, for for all levels, for 2007/2008 by District.....	103
12.2 Characteristics of Schools and School Principals for 2007/2008 by Commune .....	103
12.3 Enrolment by Level of Education, 2006/2007 by Commune .....	104
12.4 Enrolment by Level of Education, 2007/2008 by Commune .....	104
12.5 Aspects of Enrolment for 2007/2008 by Commune.....	105
12.6 School Buildings for all schools in the District for 2007/2008, by Commune .....	105
12.7 Conditions of Classrooms and Existence of Separate School Office and Library, by Commune 106	
12.8 Community Participation and Financing across all schools in the District for 2007/2008 by Commune .....	106
12.9 Percentage Student Flow Rates and Graduation by level 2006/2007, by Commune .....	107
13 Staff and Resources at the District .....	108
13.1 District Councilors elected in 2009 .....	108
13.2 Committees of the Council.....	108
13.3 Board of Governors.....	109
13.4 Offices under Sala Krong, Sala Srok and Sala Khan .....	109
13.5 Municipality/District/Khan line offices.....	109
13.6 Properties and Equipment of District Administration .....	110
13.7 Registered Revenue of the District Administration in 2008 .....	111
13.8 Services in the District .....	111
13.9 Civil Society Organizations active in the District.....	111
13.10 Private Sector Organizations.....	113
SECTION E: POVERTY DATA .....	115
14 Data on Poverty .....	117
14.1 Predicted Poverty Rates for 2009, by commune .....	117
14.2 Poverty data from survey.....	117





## List of Abbreviations

#	Number
AGR	Agriculture
BR	Birth Registration
C. Pilot	Piloted Commune
C/S	Commune / Sangkat
CBO	Community-Based Organization
CDB	Commune Database
CDPD	Commune Development and Planning Database
CIP	Commune Investment plan
CLTS	Community Led-Total Sanitation
Comm.	Commune
Com Cov	Commune Covered
CPA	Complementary Package of Activities
CPS	Community Preschool
CCWC	Commune Committees for Women and Children
DANIDA	Danish International Development Agency
DDLG	Democratic Development and Local Governance Project (EC-UNDP)
DFID	Department For International Development (UK)
DIP	District Initiative Project
DIS	District Information System
District PDRD	District Office of Rural Development
District WP	District Work Plan
DIW	District Integration Workshop
DoLA	Department of Local Administration
Dr	Doctor
DWRM	District Office of Water Resource and Meterology
ECD	Early Childhood education (part of PE)
EMIS	Education Management Information System
Event IC	Celebration of International Days
FDH	Former District Hospital
GTZ	German Society for Technical Cooperation (Gesellschaft für Technische Zusammenarbeit GmbH)
Ha	Hectare
HC	Health Center
HC (NB)	Health Center (no building)
HH	Headed Household
HSI	Intervention for Health
HP	Health Post
HW	Hand Washing
ICC	Inter Commune Council
IFAD	International Fund for Agricultural Development
IND	Industry
Inter-commune	Inter-Commune Project Management Committee or Inter-commune project
IO	International Organization
LASED	Land Allocation for Socio-Economic Development
LGCR	Local Governance for Children's Rights
M&E	Monitoring and Evaluation
MA	Medical Assistant
MoEYS	Ministry of Education, Youth and Sports
MoH	Ministry of Health

MoP	Ministry of Planning
MPA	Minimum Package of Activities
MW1	Primary Midwives
MW2	Secondary Midwives
n/a	Not available
NCD	National Contracts Database
NCDD	National Committee for Sub-National Democratic Development
NGO	Non-Governmental Organization
NRML	Natural Resources Management and Livelihood
NU1	Primary Nurse
NU2	Secondary Nurse
OD	Operational District
ODF	Open Defecation Free
Ope. Costs	Operational Costs
Others	Other Staff
PBW	Public Works
PDoEYS	Provincial Department of Education, Youth and Sport
PDRD	Provincial Department of Rural Development
PDWRM	Provincial Department of Water Resource and Meteorology
PE	Parenting Education
PHAST	Participatory Hygiene and Sanitation Transformation
PHD	Provincial Health Department
PID	Project Information Database
PMC	Project Management Committee
Pop 04-05	Population Covered 2004 or 2005
PSDD	Project to Support Democratic Development through Decentralization and Deconcentration
RRD	Rural Road Development
RH	Referral Hospital
RILGP	Rural Investment and Local Governance Project
RPRP	Rural Poverty Reduction Program
RuLIP	Rural Livelihoods Improvement Program
SIDA	Swedish International Development Cooperation Agency
SPPA	Senior Provincial Program Advisor
TBA	Traditional Birth Attendant
UNDP	United Nations Development Project
UNICEF	United Nations Children's Fund
Vil	Village
Vil Cov	Village Covered
VIL-HC	Distance from Village to Health Center
WASH	Water, Sanitation and Hygiene
WRM	Water Resource and Meteorology

## Glossary

**C/S Fund:** The Commune/Sangkat Fund is established and managed by the Government of Cambodia to provide financial support for development projects and administrative costs of Commune/Sangkat Councils. The amount is determined as a percentage of the National Budget (for 2009: 2.8% over the 2008 budget) and is expected to increase gradually over the years. The total 2009 budget under this fund is \$ 27,643,902 (of which \$ 19,272,170 is for Development Projects and \$ 8,371,731 for Administration). Under the Rural Investment and Local Governance Project the World Bank currently reimburses the costs of development projects if these meet the Bank's criteria.

**CDB:** the Commune Data Base is a national database, compiled by the Ministry of Planning, on the basis of detailed questionnaires, completed at village and commune level, which are then sent to the Departments of Planning for data entry. The most recent round of data collection took place at the end of 2008 (and is reflected in the District Data Books). Commune, District and Provincial Profiles can be generated from this database and should be available from provincial Departments of Planning.

**CDPD:** the Commune Development and Planning Database is a database maintained by Departments of Planning and Ministry of Planning, recording proposed activities as determined and prioritized by Commune and Sangkat Councils; the Temporary Agreements between these councils and supporting agencies, as decided at District Integration Workshops and details on projects that actually take place at commune, district and provincial levels.

**CIP:** The Commune Investment Plan is a rolling three-year plan, developed and decided by the Commune or Sangkat Council. It sets priorities and identifies the projects proposed for the years to come.

**Commune and Sangkat (C/S):** the Communes (in rural areas) and Sangkats (in urban areas) are the lowest and smallest units of local government. Councils are elected directly, once in five years, for the 1417 Communes and 204 Sangkats. In the C/S there are 14,119 villages, which have Village Chiefs, but don't constitute a formal level of local government.

**DIP:** the District Initiative Project is jointly supported by the MDLF (Multi-Donor Livelihood Facility (supporting the NRM&L Program)) and PSDD. In 2009 it covers 106 districts, 60% of the total in the country, with a budget of \$ 3.2 million. It is focused on capacity development in planning, democratic development, public competitive procurement, financial management and service delivery.

**DIS:** The District Information System is a national database maintained by NCDD, recording resources, staff, revenue, infrastructure and equipment available in the 193 Districts and Khans throughout the country. The last update took place in July 2009.

**District, Municipality and Khan** constitutes the third level of Government in Cambodia. There are 159 rural Districts, 26 Municipalities and 8 Khans of Phnom Penh Capital. They all have Councils which were, for the first time, elected in May 2009, by the Commune/Sangkat Councilors. These councils have a mandate for 5 years.

**DIW:** District Integration Workshops are held between July and October, to bring Commune/Sangkat Councils, looking for support for their projects, together with the governmental and non-governmental agencies that may provide support.

**ICC:** Inter Communes Council projects are executed in 10 provinces under the Democratic and Decentralized Local Governance Project (DDLG). This five year project (2006-2010) is executed by Ministry of Interior and funded by the European Commission and UNDP. The project focuses on improving dialogue partnership and accountability; create a network of Commune Councils at the provincial and national level and support and contribute to local area development for poverty reduction. The work under the ICC component supports investments and services formulated through inter-commune dialogue and planning.

**MEDiCAM:** A non-profit and non-partisan membership organization for NGOs active in Cambodia's health sector. It is the primary networking agency for health-related NGOs.

**NCDD:** the National Committee for sub-National Democratic Development is the inter-ministerial body charged with the implementation of the Organic Law (a key legislative document, adopted in 2008, outlining the envisaged decentralization). NCDD also channels substantial financial assistance by a number of Development Partners, to projects and programs at various levels. This amounted to over \$ 91 million in 2008. More information at: [www.ncdd.gov.kh](http://www.ncdd.gov.kh). This website also provides access to reports, manuals, legal documents, details on projects and more.

**OD:** the Operational Districts are the districts as defined and used by the Ministry of Health. These do not coincide with the 193 (Administrative) Districts and Khans, as used by all other RGC agencies. The Operational Districts are usually larger, and so there are 77 Operational Districts against 193 administrative Districts and Khans. However they do fit within the boundaries of administrative provinces.

**PID:** The Project Information Database is the database maintained by NCDD at national and sub national level, to follow all aspects of projects by Commune and Sangkat Councils, including the C/S Fund projects

### **Provincial Investment Fund (PIF)**

The Provincial Investment Fund is allocated to all Provinces and Municipalities according to a population based formula. Part of the fund is earmarked for support to planning activities of the Provincial / Municipal Department of Planning; and to gender mainstreaming activities of the Provincial Department of Women's Affairs. The remaining "un-earmarked PIF" is allocated by PRDC to sectoral technical departments against established criteria and in response to proposals with prioritisation taking into account: priorities formulated by the CS Councils and aggregated by District into District Priority Activities Matrices (DPAM); alignment with national planning and poverty alleviation criteria, complementarity with other planned activities; and performance of the Department concerned in implementation of activities in previous years. With this provisional allocation, the Department then programs activities through the District Integration Process. Finally, the agreed activities, plus support costs amounting to no more than 25% of the total, are included in a sub-contract signed between PRDC and the Department, pursuant to the overall PSDD contract signed between NCDD and PRDC. Total budget has been around \$ 2 million per year.

**Province:** the 23 Provinces and Phnom Penh Capital City represent the 2<sup>nd</sup> layer of government. They vary in size, from very small, like Kep (approx. 36,000 people) and Pailin (approx. 70,000 people), or large but with small populations, like Mondulkiri (over 60,000 people), and Ratanakiri (over 153,000) to densely populated and large, like Kampong Cham (over 1.7 million people) and Kandal (approx. 1.4 Million people).

**PSDD:** the Project to Support Democratic Development through Decentralization and Deconcentration is funded by DFID (UK), SIDA (Sweden) and UNDP and runs from 2006 till the end of 2010 (including a one year extension). Annual budgets range from \$ 11 million to over \$ 18 million. The project provides core technical support to NCDD and to the provinces, financial support to the C/S Fund, District Initiative, Provincial Investment Fund and capacity building support through training, studies and advisory services.

**RILGP:** The Rural Investment and Local Governance Project is a World Bank funded project that provides substantial support to C/S Fund projects and to developing the required infrastructure, policies, systems and skills. It started in 2003 with a Loan for \$ 22 million for 2003-2007 and was then extended with a Grant of \$ 36 million for the period of 2007-2010. Discussions about a possible RILGP 2 are taking place between RGC and the World Bank.

**RPRP:** the Rural Poverty Reduction Project is a seven year project from 2004 till 2010, funded by IFAD and UNDP and implemented through the Ministry of Agriculture, Forestry and Fishery, supported by the Ministry of Interior and facilitated by NCDD. The project is active in the provinces Prey Veng and Svay Rieng and focuses on 120,600 households below poverty line. The objective is poverty reduction with the active participation of the poor through improved livelihoods, Strengthened capacity, Sustainable farming systems and natural resource management, new and/or rehabilitated infrastructure development, increase accessibly to technology, services and markets for their economic and social development.

**RULIP:** the Rural Livelihoods Improvement Project is implemented by the Ministry of Agriculture Forestry and Fisheries (MAFF)' Project Support Unit- PSU, with the NCDD playing the role of cooperating agency. Funded by IFAD and UNDP, the project will run till 2014. The target group consists of poor households who have little or even no land, few livestock or other assets and often many dependents. The main goal of the project is to directly or indirectly improve the livelihood systems, food security and incomes of a total of 33,900 rural poor, ethnic minority and female headed households in targeted village of Kratie, Preah Vihear and Ratanakiri provinces in a sustainable manner.

**Seth Koma:** The UNICEF funded Seth Koma program focuses on measurable action for children and women. During 2006 -2010 it is implemented in six provinces. Government and UNICEF pursue a set of inter-related goals, addressing critical stages of the life cycle of the child: a) Mothers have safe pregnancies and deliveries and healthy newborns; b) best possible start in life of infant; c) Children enter schools at the right age of six years; d) Children are protected from exploitation, abuse, violence, discrimination and other risks; and e) Youth and adolescents acquire life skills, express their views, participate in the decisions.

## **Preface**

The Government of Cambodia attaches great importance to optimal use of scarce resources and to participatory planning and management at all levels. The Organic Law which was adopted in 2008 provides the legal context for further steps towards improving and decentralizing planning, management and monitoring, and towards greater accountability and transparency of institutions at sub-national levels.

The Government has established elected Councils at the sub-national levels, and we will progressively give them the responsibilities, together with the human and financial resources, to deliver a wide range of public services. They will be more democratic, more efficient, more transparent and accountable, better at addressing gender and other inequalities, and at fighting corruption. We recognize that development does not come from government alone; it needs the involvement of citizens, civil society and the private sector, and the new system will facilitate this.

A central element in this process is the availability of information on any aspect of development to all concerned parties. The newly elected Councillors at District and Khan level, line departments operating at these levels, but also NGOs, Development Partners, Commune Councillors and citizens throughout Cambodia need information on problems and requirements, resources and opportunities, services and agencies, plans and projects. They will need such information to better understand the present situation, set targets for the future, monitor progress, know what others are doing and to apply resources wisely and this is the reason the District Data books will be so valuable.

The District Data Books are a major step towards full transparency and towards informed planning and decision-making. They provide all available data at District, Khan, Commune and Sangkat level in easily accessible formats, in Khmer and English, through over 16,000 printed copies, CD-ROMs and the NCDD website.

This is the first time in Cambodia (and possibly in South East Asia) that such detailed information is made so widely available and NCDD should be commended for the hard work that has gone into this. We also thank the Ministry of Planning, which provided the detailed data of the Commune Data Base, the sectoral ministries and provincial authorities who contributed data and the Development Partners who provided financial support.

It is our sincere hope that the publication of the District Data Books will strengthen capacities, especially at district levels, for evidence-based development planning. We also hope that this information will deepen the understanding among Ministries, Provincial Authorities, Development Partners, NGOs and research agencies of the realities at commune and district levels.

We call upon all to use and distribute this information, complement or correct where appropriate and to contribute new data in the years to come.

**Sar KHENG**

Deputy Prime Minister, Minister of Interior and Chairman of NCDD

# Introduction

## Purpose

The purpose of the District Data Books is to bring together information on any aspect of life and development of Districts, Khans, Communes and Sangkat, together and make this widely available. The primary targets are the newly elected District Councilors, district level line departments, provincial agencies, Development Partners and NGOs operating at this level. They need detailed knowledge on current living conditions, natural resources, infrastructure, agriculture and other economic activities, current service levels, past and planned projects and available resources.

While much information exists on many of the above aspects, it is often hard to access that information and much is lost to reports, databases and statistics that are not widely shared. Data are often only available in one language and often out-of-date, and many reports cover only one sector or region.

We found that these problems are especially acute at the district level. Now that Districts are becoming a much more significant level of local government and development planning, there is an urgent need for wide-ranging data to be used for setting base-lines, planning and prioritizing, monitoring and learning.

## Approach

We have attempted to identify and compile all available statistics, reports, maps and other data at district and/or commune level. From this we have selected information that is available for all or most districts, reasonably reliable and up-to-date, sufficiently detailed and of possible interest to development planners, decision makers, agencies and citizens.

The major sources of the information in these District Data Books are:

- a) The Commune Data Base information over the years 2006 to 2009 (the most recent data were collected late last 2008), as compiled by the Ministry of Planning
- b) Detailed information directly collected from the Ministry of Health, the Ministry of Education, Youth and Sports and (for maps) the Ministry of Land Management, Urban Planning and Construction
- c) The Project Information Database (PID) at NCDD (up-to-date)
- d) The Commune Development and Planning Database (CDPD) (up to date)
- e) The District Information System (DIS) (updated per Mid 2009)
- f) Direct data collection at provincial and district level on private sector, irrigation, roads, and electricity, through provincial agencies
- g) Medical data collected from MEDiCAM
- h) The ID Poor Project – for poverty data on a number of provinces and districts
- i) NCDD's work on predictive poverty rates
- j) Specific projects for outputs, plans and budgets (Seth Koma, RILGP, RPRP and ICC)

## Limitations of the data

We are fully aware that the data we collected are not always complete, consistent or correct. While we have rejected information that was wrong or very incomplete, we decided not to aim for statistical and scientific perfection, but to include information that is useful, relevant

and comprehensive. We also accepted different sources for the same data as this may encourage discussion on the quality of the respective data.

We strongly encourage anyone who notes errors or incompleteness in these data to contact us and to share their data. We hope that the next round of producing such District Data Books can draw on wider sources and more complete data.

We encourage the District Administrations, who receive these data also in digital format, not only to use these for their planning and monitoring, but also to start correcting and updating these data and to share new data with NCDD for future use.

## Contents

The information in the following pages is organized in five sections:

- a) **Geographical data:** this section provides maps on infrastructure and administration and on land use and natural resources management. These maps are also provided in large format to all Districts and Khans.
- b) **District Profile:** this presents wide ranging data, covering 2006 – 2009, at district and commune level, extracted from the Commune Data Base, but edited for better understanding.
- c) **Plans and Projects:** this section presents development priorities determined by Commune and Sangkat Councils, Temporary Agreements, outputs and expenditure of major projects at Commune and District level over 2006 – 2008 and plans and budgets for 2009.
- d) **Services and Organizations:** this section provides details on key infrastructure (roads, electricity, irrigation systems) and services in health and education at district and commune level. It also provides an inventory of resources at the District Administration, NGOs operating in the district and private sector agencies active in the district.
- e) **Poverty Data:** this section provides predicted poverty rates for 2009 for all districts and communes and detailed poverty data compiled and processed by the ID Poor project for those that have been covered by this project.

## The future

It is our hope that this is the start of a longer-term process. We hope that a next edition of these District Data Books will offer more comprehensive, correct and up-to-date information. We hope that the District Administrations will not only start using this information, but also improve and update it. For this they are all provided with the full data set in digital format.

We invite agencies, projects and experts to send reports, statistics and maps that could be used for a next version to us and we invite all users of the District Data Books to inform us about errors, updates and inconsistencies. Please contact us through [info@ncdd.gov.kh](mailto:info@ncdd.gov.kh)

We now invite you to browse through this data book. You may open this randomly or use the table of contents and go to the aspects that have your special interest.

We hope that you will be informed, surprised and assisted. We hope, above all, that this information will lead to a deeper understanding of causes and effects of poverty, to purposeful decisions on how to tackle those causes and to greater transparency in using scarce resources for the benefit of all.

Martin de Graaf  
Program Advisor, PSDD/NCD



## **SECTION A: GEOGRAPHY**



# **1 Administration and Infrastructure**

Please see separate folder containing A3 maps.



## **2 Land Use and Natural Resources**

Please see separate folder containing A3 maps



### 3 Geography

#### 3.1 Land Area

Total Land Area (ha)	Forest Land Area (ha)		Cultivation Land Area (ha)	Construction Land Area (ha)	Other Land Area (ha)
	Total	Flooded Forest Area			
260505	240641	0	7570	12294	0

#### 3.2 Distances between Offices

Location	Distance (Km)
From District Office to C/S Office of Anlong Phe	0
From District Office to C/S Office of Chamkar Leu	0
From District Office to C/S Office of Kang Cham	0
From District Office to C/S Office of Kaoh Snaeng	0
From District Office to C/S Office of Anlong Chrey	0
From District Office to C/S Office of Ou Rai	0
From District Office to C/S Office of Ou Svay	0
From District Office to C/S Office of Preah Rumkel	0
From District Office to C/S Office of Sam Ang	0
From District Office to C/S Office of Srae Ruessei	0
From District Office to C/S Office of Thala Barivat	0





## **SECTION B: DISTRICT PROFILE<sup>1</sup>**

---

<sup>1</sup> All data in this section come from the Commune Database (CDB) unless otherwise specified. These include primarily new CDB data, collected late 2008, and some data from earlier years. Please note that percentages are rounded to the nearest whole number.



# 1 General Information

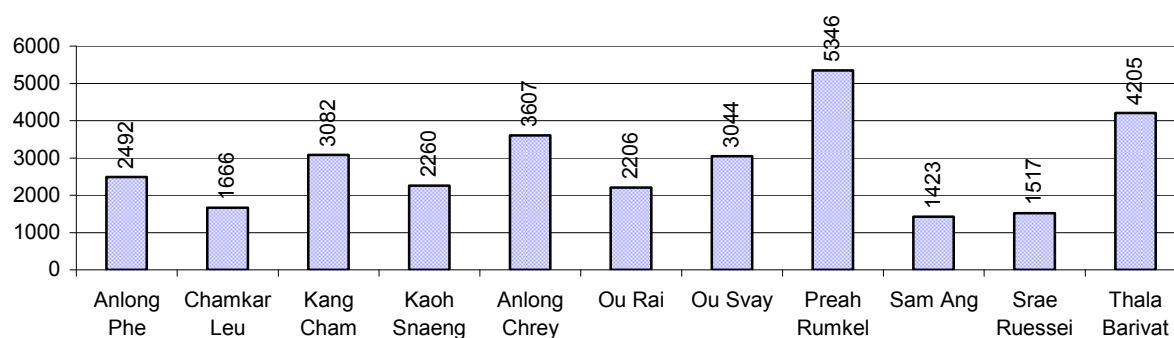
## 1.1 Population of the District

### 1.1.1 Total Population

Number of families	2005	2006	2007	2008
Total number of families	5,286 families	5,524 families	5,679 families	5,760 families
Increase (+)/Decrease (-) in nr of families		5%	3%	1%
Total population	26,637 pers	27,220 pers	28,179 pers	30,848 pers
Increase (+)/Decrease (-) in nr of people		2%	4%	9%
Number of female Headed Households (HH)	369 families	419 families	480 families	486 families

**Note:** Percentages of population and increase/decrease are calculated on basis of the previous year. A negative sign in front of the percentage indicates a decrease in population.

### 1.1.2 Population, by Commune, in 2008



### 1.1.3 Population, by Age Group, over 3 years

Population by age group	2006	2007	2008	
	%	%	%	Number
<b>Age 0-5 years (as percentage of the population)</b>	19%	18%	18%	5,519 persons
Male 0-5 yrs	49%	50%	51%	2,827 persons
Female 0-5 yrs	51%	50%	49%	2,692 persons
<b>Age 6-17 (as percentage of the population)</b>	30%	30%	32%	9,915 persons
Male 6-17 yrs	50%	49%	49%	4,857 persons
Female 6-17 yrs	50%	51%	51%	5,058 persons
<b>Age 18-60 (as percentage of the population)</b>	46%	46%	45%	13,959 persons
Male 18-60 yrs	48%	48%	48%	6,751 persons
Female 18-60 yrs	52%	52%	52%	7,208 persons
<b>Age 61 above (as percentage of the population)</b>	5%	5%	5%	1,455 persons
Male 61	45%	47%	48%	692 persons
Female 61	55%	53%	52%	763 persons

**Note:** The overall percentage for each age group is calculated on the basis of the total population. The gender distribution of each group is calculated on the basis of the population within that particular age group.

## 1.2 Occupations

### 1.2.1 Percentage of families with a particular Occupation over 3 years

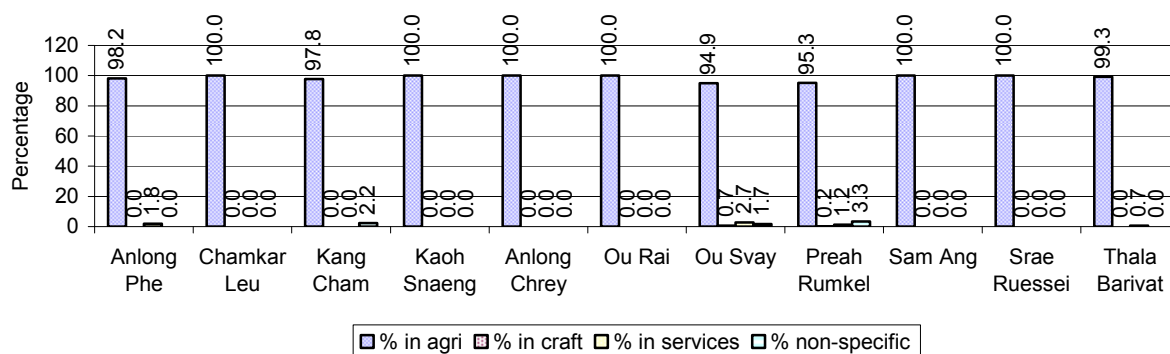
*This table shows the percentage of the population who have a particular occupation (job), for example the percentage of the population in the district who are rice farmers, furniture crafter, trader, etc.*

Description	2006	2007	2008	
	%	%	%	Number
<b>Families whose main occupation is agriculture</b>	94%	99%	98%	5,650 Families
Families whose primary occupation is rice farming	91%	93%	95%	5,466 Families
Families whose primary occupation is cultivating long-term crops	0%	1%	1%	30 Families
Families whose primary occupation is cultivating short-term crops	1%	3%	1%	68 Families
Families whose primary occupation is cultivating vegetable	1%	1%	1%	35 Families
Families whose primary occupation is fisherman	0%	0%	1%	46 Families
Families whose primary occupation is livestock farmer	0%	0%	0%	4 Families
Families whose primary occupation is NTFP collection	0%	0%	0%	1 Families
<b>Families whose main occupation is craft work</b>	0%	0%	0%	6 Families
Families, whose main occupation is in furniture craft, wooden, rattan, vine, bamboo	0%	0%	0%	0 Families
Families whose main occupation is in metal, aluminum, glass goods production	0%	0%	0%	0 Families
Families whose main occupation is food production	0%	0%	0%	1 Families
Families whose main occupation is tire, plastics and rubber goods production	0%	0%	0%	0 Families
Families whose main occupation is textile, clothing goods production	0%	0%	0%	0 Families
Families whose main occupation is in other production, not listed above	0%	0%	0%	5 Families
<b>Families whose main occupation is services</b>	2%	1%	1%	44 Families
Families whose main occupation is trade	1%	0%	1%	31 Families
Families whose main occupation is repair	0%	0%	0%	2 Families
Families whose main occupation is providing transport services	0%	0%	0%	9 Families
Families whose main occupation is providing other services	0%	0%	0%	2 Families
Families whose main occupation is not clear (or multi)	4%	0%	1%	60 Families

**Note:** The occupation percentages are calculated on the basis of the total number of families.

### 1.2.2 Percentage Families that work in one of four occupational sectors, by Commune in 2008

This table indicates the percentage of families involved in one of four occupation types: agriculture, craft, services or non-specific (other). Please note agriculture includes forestry activities such as cutting down trees and gathering gum from the trees.



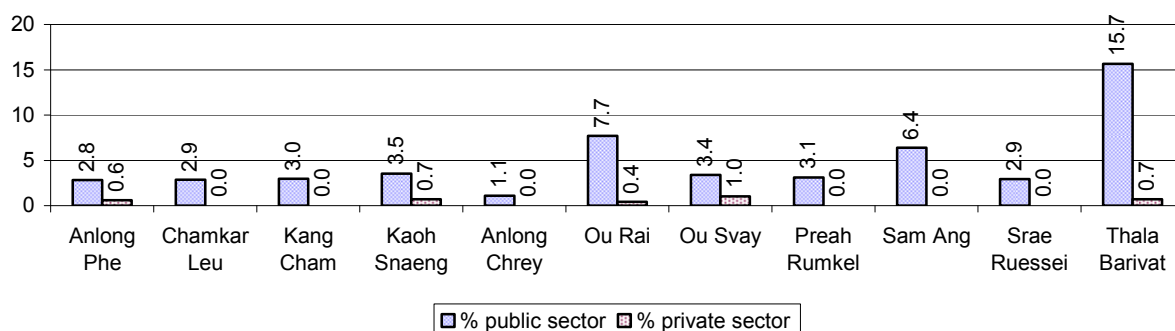
**Note:** Calculated on the basis of the total number of families within a commune.

### 1.2.3 Percentage of Families with public Sector, private Sector or uncertain Jobs, over 3 years

Description	2006	2007	2008	
	%	%	%	Number
Families that have a family member who is a government official, staff or worker	4%	5%	5%	308 families
Families that have a family member who is a private sector staff or worker	0%	0%	0%	20 families
Number of people aged 18-60 with uncertain/irregular jobs	6%	1%	1%	80 persons

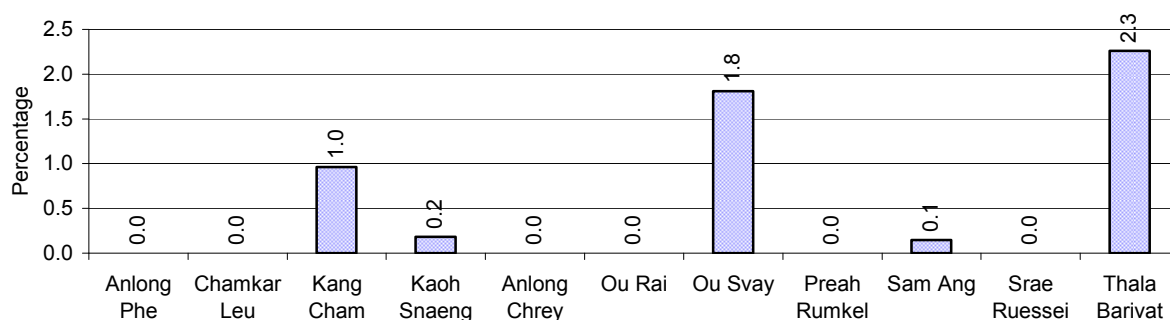
**Note:** In the first two rows percentages are calculated on the basis of the total number of families. In the third row the percentage is calculated on the basis of the total number of people aged 18-60 years.

### 1.2.4 Percentage of Families with public or private Sector Jobs, by Commune in 2008



**Note:** Calculated on the basis of the total number of families in the commune

### 1.2.5 Percentage of People aged 18-60 years with uncertain/irregular Jobs, by Commune, in 2008.



## 1.3 Property

### 1.3.1 Housing types and facilities over 3 years

This table shows the percentage of people living in a certain type of house. It also indicates how many houses have electricity or battery powered lights and how many have TV.

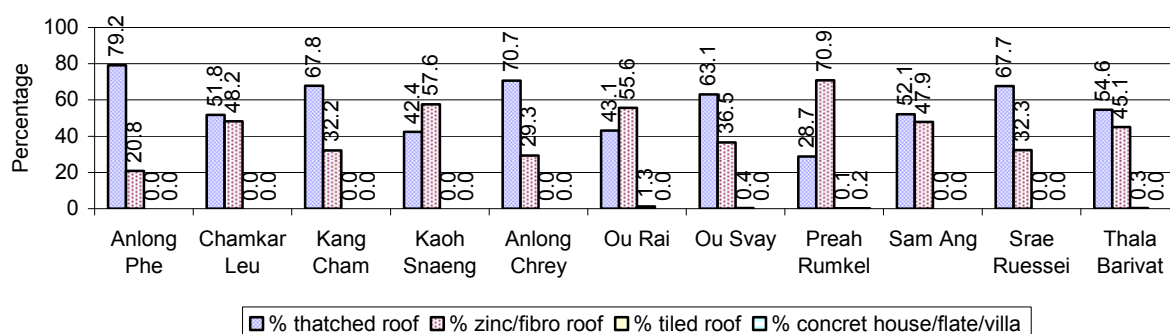
House Type	2006 %	2007 %	2008	
			%	Number
House with thatched roof	55 %	54 %	54 %	2,891 houses
House with zinc/fibro roof	44 %	46 %	45 %	2,404 houses
House with tiled roof	0 %	0 %	0 %	11 houses
Flats/apartments (with many families living)	0 %	0 %	0 %	0 houses
Concrete house or flat (with one family living)	0 %	0 %	0 %	2 houses
Villa house	0 %	0 %	0 %	0 houses
Houses with electricity	4 %	4 %	4 %	232 houses
Houses with battery light	10 %	11 %	16 %	838 houses
Houses with TV	5 %	7 %	10 %	557 houses

**Note:** Calculated against the total number of houses

### 1.3.2 Families living on public Land or without a permanent House

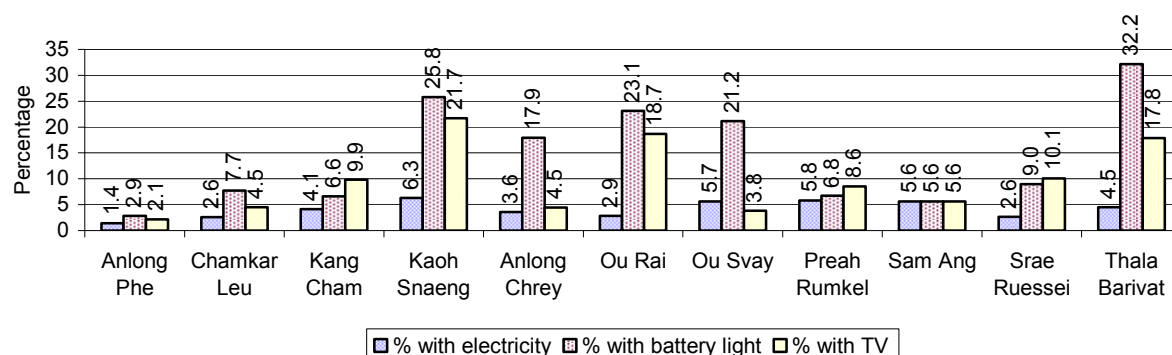
Living situation	2006	2007	2008
Families living in a house on public land	43 families	38 families	34 families
People, without permanent housing	22 person(s)	19 person(s)	8 person(s)

### 1.3.3 Percentage of Population living in a particular type of House, by Commune, in 2008



**Note:** Calculated against the total number of houses in each commune

### 1.3.4 Percentage of Houses with Electricity, Battery Lights and/or TVs, by Commune, in 2008



**Note:** Calculated against the total number of houses in each commune

### 1.3.5 Types of Vehicles and their ratio to Families across 3 years

This table shows the number of families per vehicle in the district. The last column shows the total number of each type of vehicle in the district for 2008.

Description	2006 ratio	2007 ratio	2008	
			Ratio	Number
Bicycle and bicycle with trailer	3	3	3	1,670
Ox-carts and horse-carts	7	6	6	893
Motorbike/with trailer	12	8	5	1,055
Motor tri-cycle	N/A	5,679	N/A	0
Large Transportation				
<b>Total number of cars/trucks</b>	100	111	113	51
Locally made vehicles	345	406	240	24
Trucks for goods transport	307	177	274	21
Buses/mini buses for passengers	921	2,840	2,880	2
Family cars	368	1,893	1,440	4
Agriculture machinery				
Tractors used for plowing	N/A	5,679	960	6
Power-tillage used for plowing	162	95	59	98
Other type of machinery				
Other type of machinery	N/A	N/A	N/A	0
Water transportation				
Row boats	4	5	6	989
<b>Total number of motor boats</b>	8	7	7	812
Motor boats used for fishing	8	8	8	697
Motor boats used for passengers	221	92	76	76
Motor boats used for goods transporting	108	98	148	39

**Note:** Ratio of families to a particular type of vehicle is the result of the total number of families divided by total number of that type of vehicle. Other types of vehicles, such as bulldozer, excavator, rollers etc. are not listed.

## 2 Infrastructure and Economy

### 2.1 Roads in meters over 3 years

Description	2006	2007	2008
Bituminous road	0 m	0 m	0 m
DBST, Macadam road	0 m	0 m	0 m
Concrete road	0 m	0 m	0 m
Laterite road	15,043 m	43,365 m	5,310 m
Constructed earth road	0 m	22,961 m	0 m
Un-constructed earth road	20,138 m	25,902 m	29,601 m

### 2.2 Sewerage Pipes in meters over 3 years

Description	Sewage pipe length		
	2006	2007	2008
Total length of sewage pipe, diameter 30-50 cm	5 m	26 m	24 m
Length of newly constructed sewage pipe, diameter 30-50 cm	0 m	38 m	5 m
Length of sewage pipe, diameter 30-50 cm needs repair/rehabilitation	0 m	0 m	0 m
Total length of sewage pipe, diameter of pipe 60-100 cm	34 m	88 m	15 m
Length of newly constructed sewage pipe, diameter 60-100 cm	0 m	28 m	45 m
Length of sewage pipe, diameter 60-100 cm needs repair/rehabilitation	0 m	0 m	0 m
Sewage pipe, diameter of pipe over 100 cm	50 m	26 m	0 m
Length of newly constructed sewage pipe, diameter over 100 cm	0 m	32 m	0 m
Length of sewage pipe, diameter over 100 cm needs repair/rehabilitation	0 m	0 m	0 m

### 2.3 Drainage and Bridges

Construction Type	2006		2007		2008	
	place(s)	Length	place(s)	Length	place(s)	Length
Single pipe culvert	10	10m	38	86 m	60	343 m
Double-pipe culvert	1	15m	4	17 m	7	77 m
Box pipe culvert	2	7m	0	0m	1	6 m
Wooden bridge	8	222m	21	554m	20	561 m
Concrete bridge	0	0m	0	0m	3	155 m
Bale bridge	0	0m	0	0m	3	155 m
Spillway construction	0	0m	0	0m	3	2,045 m

### 2.4 Services in the District

Descriptions	Number of places by year		
	2006	2007	2008
<b>Public</b>			
Electricity generating stations	11	55	0
Health clinics	0	0	0
<b>Private</b>			
Bicycle and motorcycle repair places	0	7	6
Agricultural machinery, tools and equipment repair places	0	1	1
Electronic tool repair places	0	0	0
Battery-charging services	21	16	16
Handicraft places, wooden furniture and forest by-products	5	0	0
Other handicraft places (excluding furniture)	3	1	0
Small-scale services (hairstylist, phone service, massage,	6	28	9



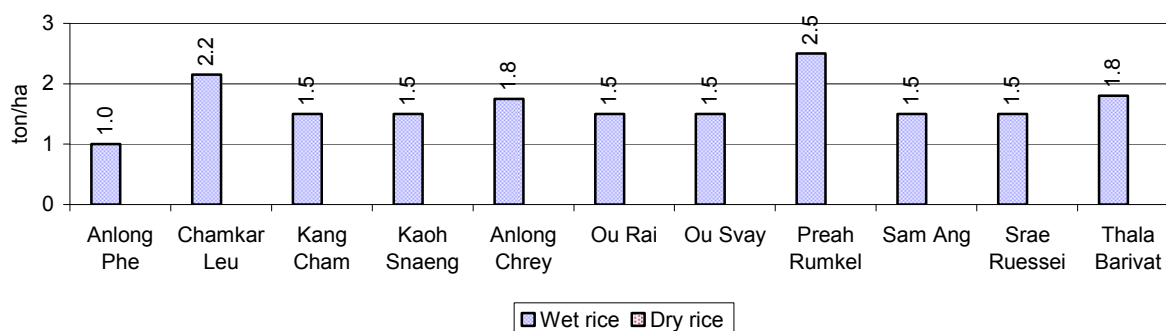
Descriptions	Number of places by year		
	2006	2007	2008
Karaoke, etc)			
Small-scale food shop businesses (Food, groceries, drink shop, etc)	16	29	17
Small-scale rice mills	358	384	274
Medium or large-scale rice mills	0	0	0
Small-scale markets	1	1	1
Large-scale market	0	0	0
Alcohol refinery places	15	2	2
Pharmacies and small drug stores	0	0	1
Hotels	0	0	0
Guest houses	0	1	4
Restaurants	0	0	0
Gasoline stations	0	0	0

## 2.5 Agriculture

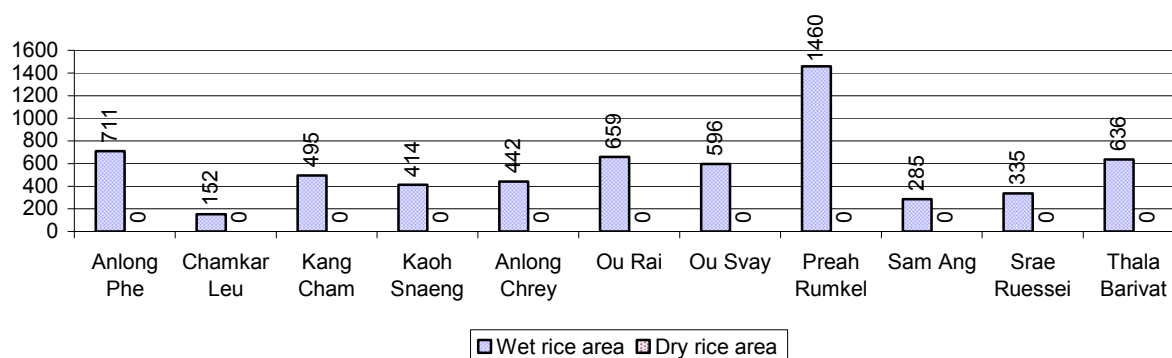
### 2.5.1 Rice cultivation in the District over 3 years

Description	2006	2007	2008
Total dry rice land area	0 ha	0 ha	0 ha
Actual dry rice cultivation area	0 ha	0 ha	0 ha
% actual cultivation to total land	-%	-%	-%
Total dry rice production	- tonne(s)	- tonne(s)	- tonne(s)
Average dry rice yield	- tonne(s)/ha	- tonne(s)/ha	- tonne(s)/ha
Total wet rice land area	5,361 ha	6,108 ha	6,722 ha
Actual wet rice cultivation area	4,643 ha	5,728 ha	6,185 ha
% actual cultivation to total land	87 %	94%	92%
Total wet rice production	6,921.99 tonne(s)	9,367.88 tonne(s)	10,232.54 tonne(s)
Average wet rice yield	1.5 tonne(s)/ha	1.6 tonne(s)/ha	1.7 tonne(s)/ha
Total intensive rice land area	1,192 ha	250 ha	0 ha
Actual intensive rice cultivation area	1,940 ha	- ha	- ha
Average intensive rice yield	1.6 tonne(s)/ha	- tonne(s)/ha	- tonne(s)/ha
Actual upland rice cultivation area	1,579 ha	1,876 ha	2,192 ha
Total upland rice production	2,211 tonne(s)	2,678 tonne(s)	3,057 tonne(s)
Average upland rice yield	1.4 tonne(s)/ha	1.4 tonne(s)/ha	1.4 tonne(s)/ha

### 2.5.2 Estimated wet and dry Season Rice Yield in tonne(s)/Ha, by Commune, in 2008



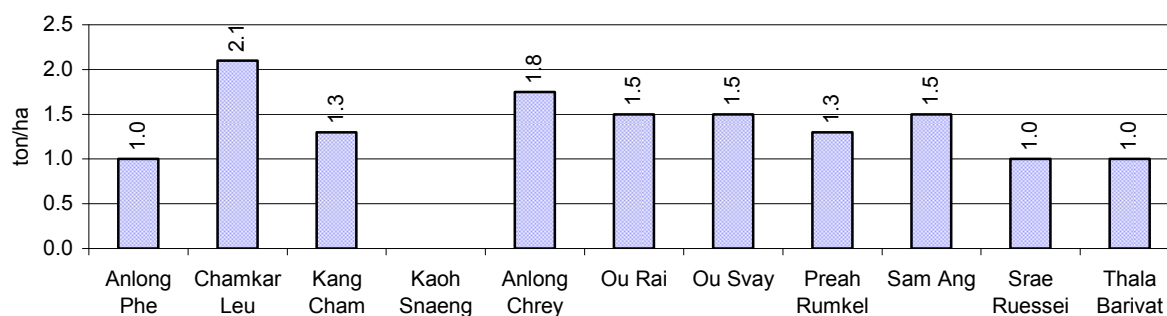
### 2.5.3 Cultivated wet and dry Season Rice areas in Ha, by Commune, in 2008



### 2.5.4 Estimated intensive Rice Yields in tonnes/Ha, by Commune, for 2008

There were no estimated intensive rice yields in this District in 2008

### 2.5.5 Estimated upland Rice Yield in tonnes/Ha, by Commune, for 2008

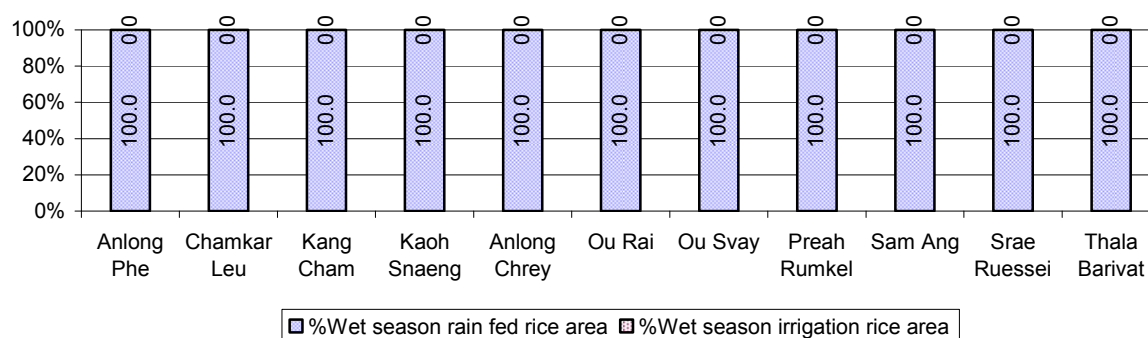


### 2.5.6 Wet season Rice irrigation across 3 years

Description		2006	2007	2008	
		%	%	%	Number
Total area of wet season rain fed rice land		95%	100%	100 %	6,185 ha
Percentage of wet season rice land that is irrigated; and for 2008 area in Ha		5 %	0 %	0 %	0 ha
Where	Area irrigated from canal/dam	0 %	- %	- %	0 ha
	Area irrigated from river, stream, lake, natural pond	100 %	- %	- %	0 ha
	Area irrigated from drilled well	0 %	- %	- %	0 ha
	Area irrigated from dug pond	0 %	- %	- %	0 ha

### 2.5.7 Water sources for wet Season Rice Cultivation, by Commune, in 2008

This chart shows the percentage of wet season rice cultivation receiving water from rain (natural) and from irrigation.



### 2.5.8 Access to Irrigation

Description	2006 %	2007 %	2008	
			%	Number
Families who have access to irrigation water	1%	0%	0%	0 families
Families who have irrigation wells	1%	0%	0%	0 families

**Note:** Calculated against the total number of families are rice farmers

### 2.5.9 Number of Irrigation Wells over 3 years

Description	2006	2007	2008
Number of irrigation wells	3 wells	0 wells	0 wells

### 2.5.10 Percentage of Families with access to (supplemental) Irrigation for wet Season Rice cultivation, by Commune, in 2008

There are no families with access to supplemental irrigation for wet season rice irrigation in this District in 2008

**Note:** % of families, with access to irrigation is calculated against the total number of families, whose main occupation is rice farming. Irrigated wet rice land area is calculated against the total actual wet rice land cultivated areas

### 2.5.11 Irrigation Wells, by Commune, in 2008

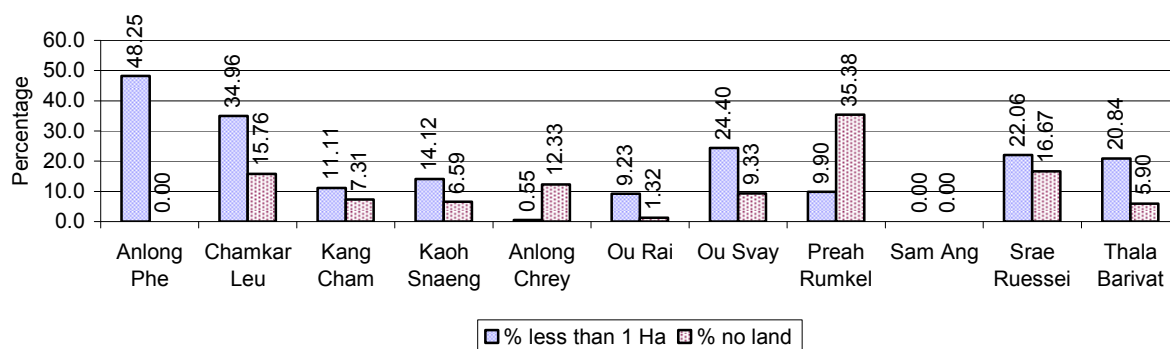
There are no irrigations wells in this District in 2008

### 2.5.12 Farmers owning less than one hectare of Rice Land

Description	2006 %	2007 %	2008	
			%	Number
Families who have less than one hectare of rice land	23%	11%	18%	961 families
Families who do not own any rice land	26%	16%	11%	623 families

**Note:** Calculated on basis of total number of families who are rice farming

### 2.5.13 Percentage of Farmers with less than one Hectare or no Rice Land, by Commune, in 2008

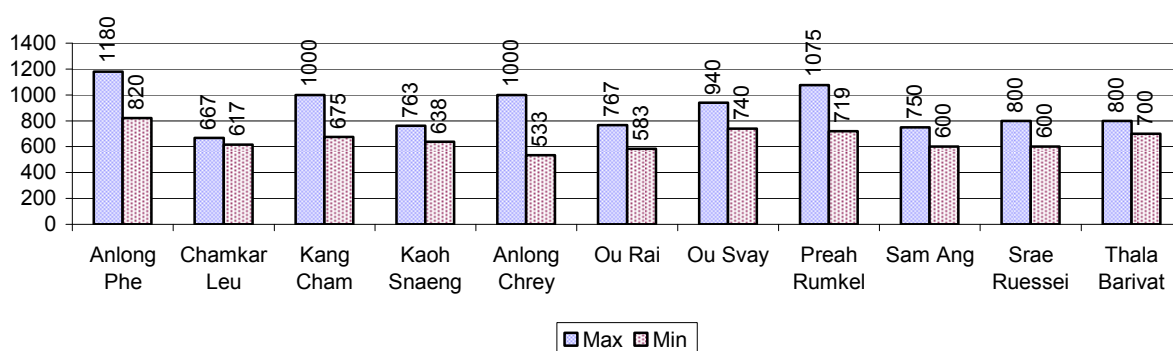


**Note:** Calculated on basis of total number of families who are rice farming

### 2.5.14 Average farm-gate Prices of Rice, over 3 years

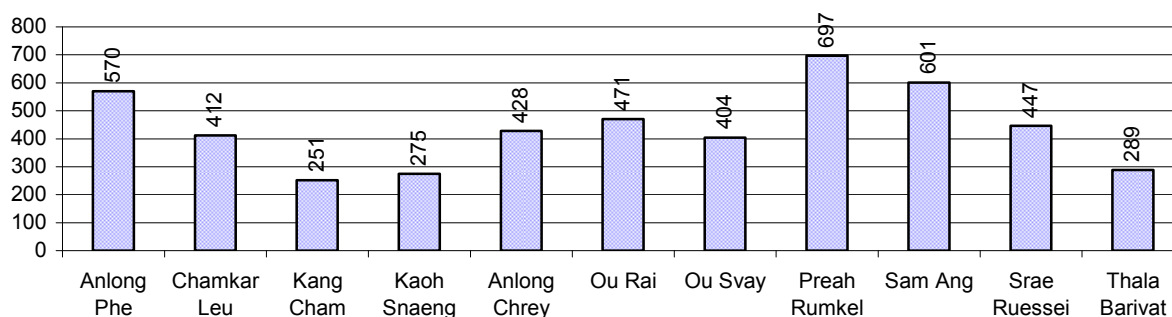
Description	2006	2007	2008
Maximum average farm gate price	507 Riels/Kg	622 Riels/Kg	886 Riels/Kg
Minimum average farm gate price	410 Riels/Kg	484 Riels/Kg	657 Riels/Kg
Average farm gate price	459 Riels/Kg	553 Riels/Kg	771 Riels/Kg
Average rice production per person	407 Kg/person	450 Kg/person	431 Kg/person

### 2.5.15 Minimum and maximum farm-gate Prices of Rice in Riel/kg, by Commune, in 2008



### 2.5.16 Production of Paddy in Kgs/Person, by Commune, in 2008


This table shows how much paddy (harvested rice) is produced in a year in a commune, in kgs per person.



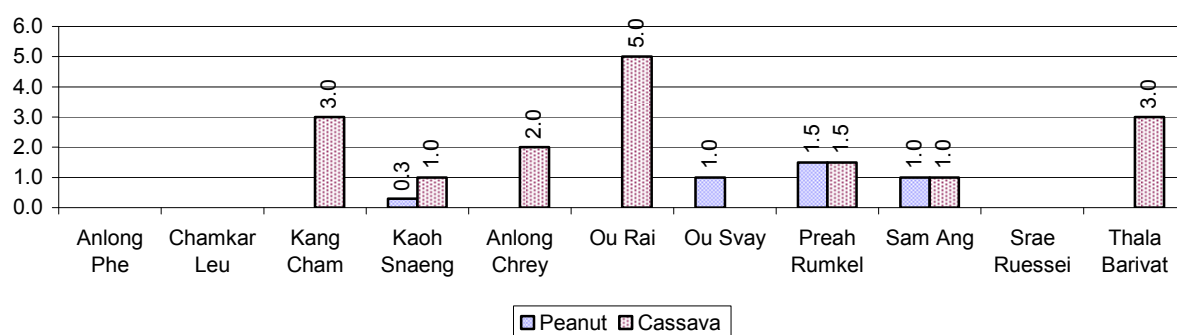
### 2.5.17 Production of other Crops, over 3 years

Crops	2006	2007	2008
Corn cultivation area	258 ha	18 ha	25 ha
Estimated corn yield	1.1 tonne(s)/ha	1.5 tonne(s)/ha	0.7 tonne(s)/ha
Estimated corn production	273 tonne(s)	26 tonne(s)	16 tonne(s)
Soya bean cultivation area	5 ha	29 ha	29 ha
Estimated Soya bean yield	1.5 tonne(s)/ha	1.8 tonne(s)/ha	1.6 tonne(s)/ha
Estimated Soya bean production	8 tonne(s)	51 tonne(s)	47 tonne(s)
Mungbean cultivation area	21 ha	42 ha	102 ha
Estimated Mungbean yield	1.0 tonne(s)/ha	3.1 tonne(s)/ha	1.0 tonne(s)/ha
Estimated Mungbean production	21 tonne(s)	129 tonne(s)	97 tonne(s)
Peanut cultivation area	4 ha	4 ha	12 ha
Estimated Peanut yield	1.5 tonne(s)/ha	1.0 tonne(s)/ha	1.0 tonne(s)/ha
Estimated Peanut production	6 tonne(s)	4 tonne(s)	11 tonne(s)
Cassava cultivation area	5 ha	5 ha	146 ha
Estimated Cassava yield	2.5 tonne(s)/ha	3.5 tonne(s)/ha	2.4 tonne(s)/ha
Estimated Cassava production	11 tonne(s)	17 tonne(s)	343 tonne(s)
Sweet potatoes cultivation area	4 ha	8 ha	7 ha
Estimated Sweet potatoes yield	1.8 tonne(s)/ha	1.2 tonne(s)/ha	1.0 tonne(s)/ha
Estimated Sweet potatoes production	6 tonne(s)	9 tonne(s)	7 tonne(s)
Sesame cultivation area	9 ha	32 ha	37 ha
Estimated Sesame yield	1.4 tonne(s)/ha	1.6 tonne(s)/ha	1.1 tonne(s)/ha
Estimated Sesame production	12 tonne(s)	51 tonne(s)	39 tonne(s)

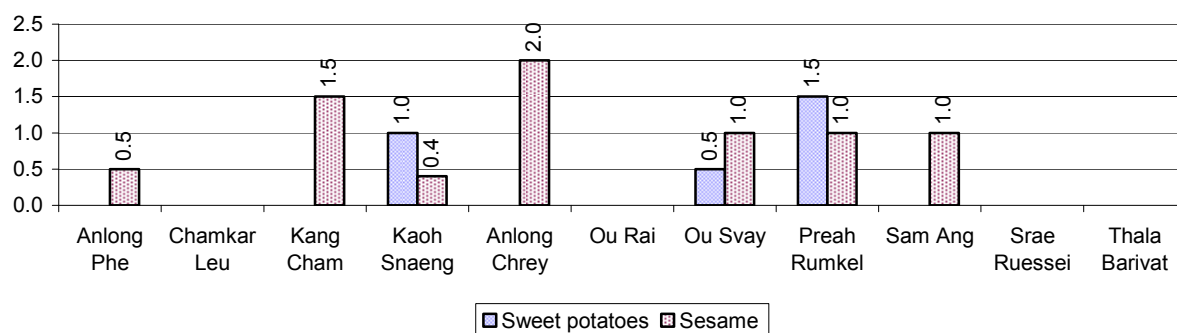
### 2.5.18 Yields of Corn, Soya beans and Mungbeans in tonne(s)/ha, by Commune, in 2008



### 2.5.19 Yields of Peanuts and Cassava in tonne(s)/ha by Commune, in 2008



### 2.5.20 Yields of Sweet Potatoes and Sesame in tonne(s)/ha, by Commune, in 2008



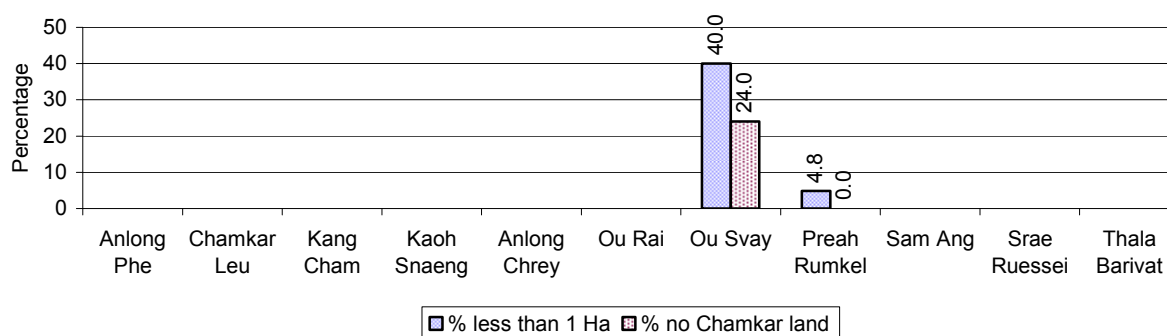
### 2.5.21 Percentage Farmers who own less than 1 Ha or no Chamkar land

Description	2006 %	2007 %	2008	
			%	Number
Families, who own less than 1ha of Chamkar land	48%	10%	18%	24 families
Families, with no Chamkar land	13%	5%	9%	12 families

**Note 1:** Calculated as a percentage of the total number of families whose main occupation is Chamkar (not rice) farming

**Note 2:** Chamkar land is no-rice land, i.e. other crops

### 2.5.22 Percentage Farmers owning less than 1 ha or no Chamkar land, by Commune, in 2008



**Note:** Percentage is calculated among families, who Chamkar farm as a main occupation, not the total population of the commune.

### 2.5.23 Percentage of Families raising Cattle/Buffalo, over 3 years

Description	2006 %	2007 %	2008	
			%	Number
Families raising cattle/buffalo	61%	65%	64%	3,658 families
Families raising cattle/buffalo as labor forces	55%	60%	54%	3,109 families

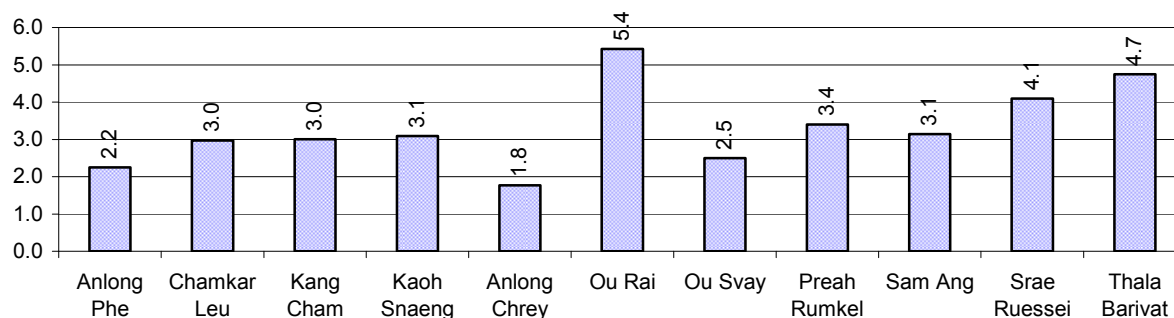
**Note:** Calculated against the total number of families.

### 2.5.24 Number of Cattle/buffalo being raised, over 3 years

Description	2006	2007	2008
Total number of cattle/buffalo	10,819 head(s)	11,694 head(s)	12,066 head(s)
Average cattle/buffalo per families	3.2 head(s)/families	3.2 head(s)/families	3 head(s)/families

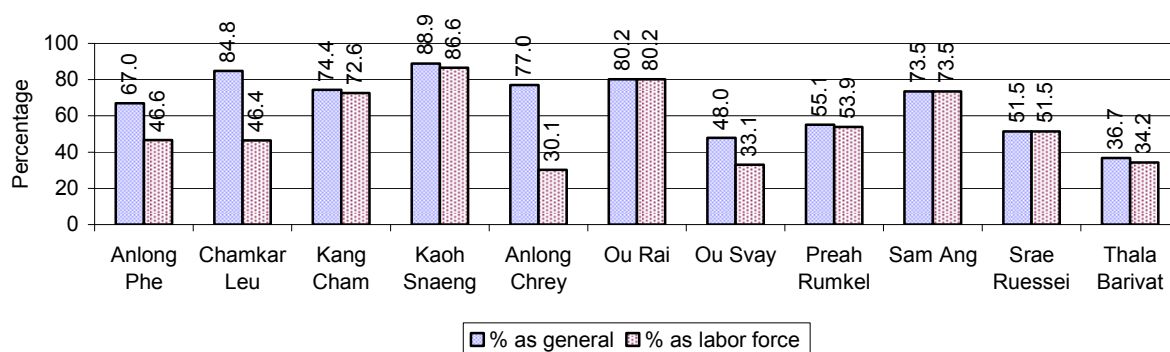
**Note:** Calculated by dividing total number of cattle/buffalo by total number of cattle/buffalo raising families

### 2.5.25 Average number of Cattle/Buffalo per Family, by Commune, in 2008



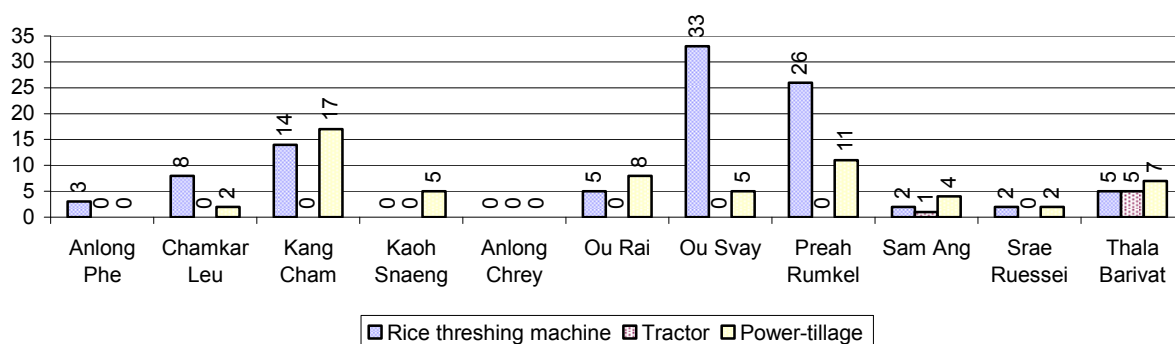
**Note:** Calculated by dividing total number of cattle/buffalo by total number of cattle/buffalo raising families

### 2.5.26 Percentage Families raising Cattle/Buffalo, for general and labor purposes in 2008, by Commune



**Note:** Calculated using the total number of families raising cattle/buffalo against the total number of families.

### 2.5.27 Type and number of agricultural Machines, by Commune, in 2008



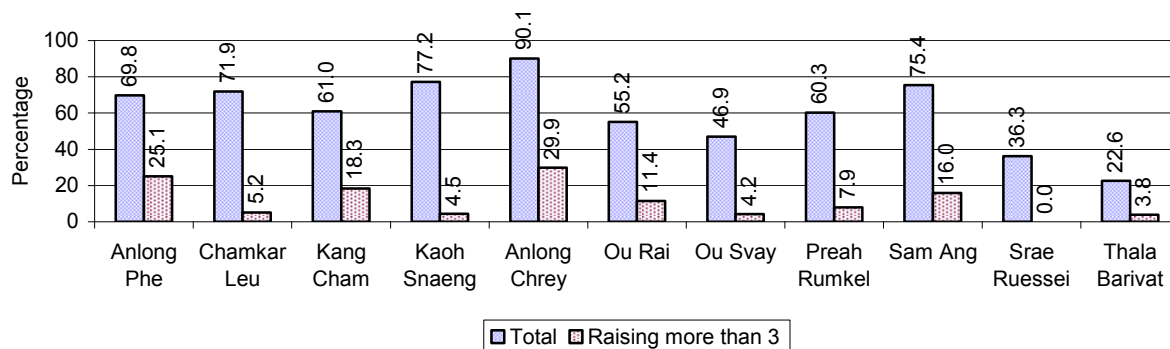
### 2.5.28 Livestock-producing Households over 3 years

Description	2006 %	2007 %	2008	
			%	Number
Total number of families raising pigs	67%	56%	58%	3,327 families
number of families raising more than 3 pigs	9%	8%	11%	636 families
Total number of families raising chickens	86%	87%	90%	5,160 families
number of families raising more than 3 chickens	72%	72%	78%	4,493 families
Total number of families raising ducks	12%	18%	14%	801 families
number of families raising more than 5 ducks	6%	7%	8%	441 families
Total number of families raising goats or sheep	0%	0%	0%	4 families
Total number of families raising horses	0%	0%	0%	0 families

**Note:** Calculated against the total number of families

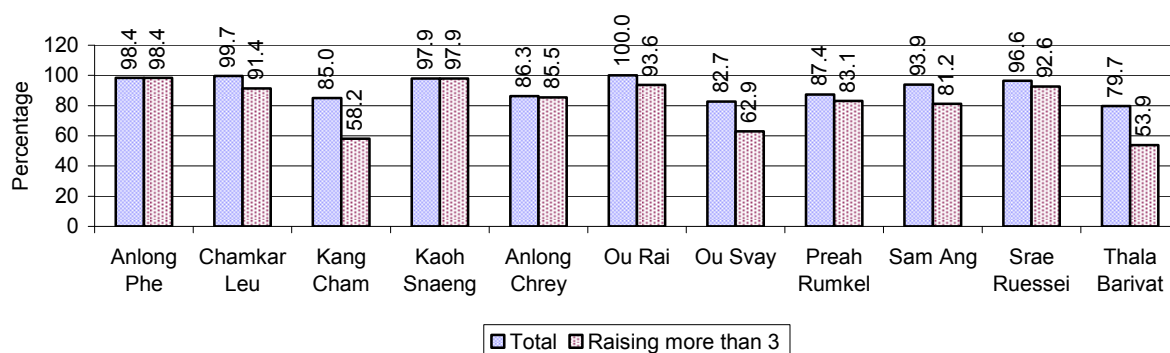


### 2.5.29 Percentage Families raising Pigs, by Commune, in 2008



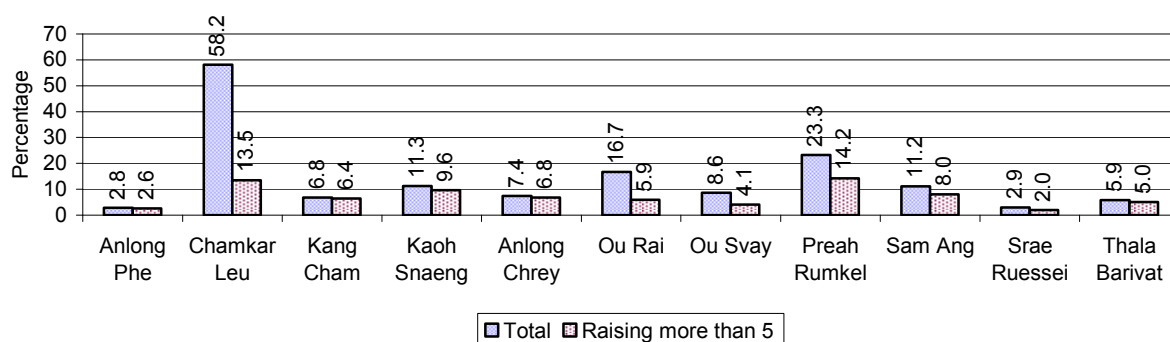
**Note:** Calculated against the total number of families in the commune

### 2.5.30 Percentage Families raising Chickens, by Commune, in 2008



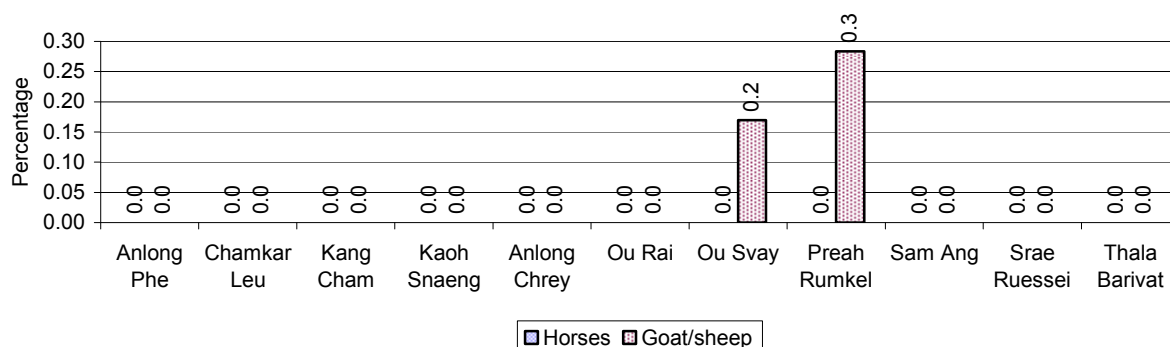
**Note:** Calculated against the total number of families in the commune

### 2.5.31 Percentage Families raising Ducks, by Commune, in 2008



**Note:** Calculated against the total number of families in the commune

### 2.5.32 Percentage Families raising Horses, Goats or Sheep, by Commune, in 2008



**Note:** Calculated against the total number of families in the commune

### 2.5.33 Livestock Farms over 3 years

Description	2006	2007	2008
Number of cattle/buffalo farms	0 farm(s)	0 farm(s)	0 farm(s)
Number of pig farms	0 farm(s)	0 farm(s)	0 farm(s)
Number of goat/sheep farms	0 farm(s)	0 farm(s)	0 farm(s)
Number of chicken farms	0 farm(s)	0 farm(s)	0 farm(s)
Number of duck farms	0 farm(s)	0 farm(s)	0 farm(s)

### 2.5.34 Number Livestock Farms, by Commune in 2008

There were no farms of this type in this District in 2008

**Note:** Number of farms are recorded by the village chief, not by counting number of livestock in each farm

### 2.5.35 Number Chicken and Duck Farms, by Commune, for 2008

There were no farms of this type in this District in 2008

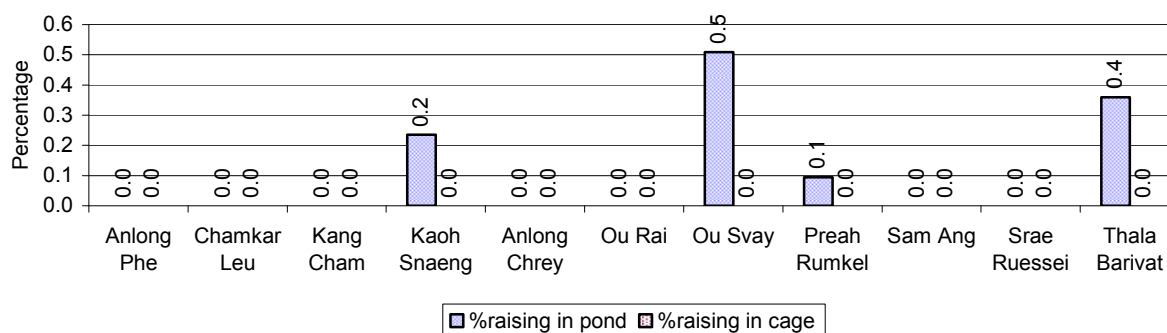
**Note:** Number of farm places recorded by village chief, not by counting number of livestock in each farm

### 2.5.36 Families raising Fish over 3 years

Description	2006	2007	2008
Total number of families raising fish	9 families	16 families	8 families
% families raising fish	0%	0%	0%
Number families raising fish in pond	8 families	15 families	8 families
% families raising fish in pond	0%	0 %	0%
Number fish pond	8 pond(s)	15 pond(s)	8 pond(s)
No. of ponds per family	1.0 pond/families	1.0 pond/families	1.0 pond/families
Number of families raising fish in cage	1 families	1 families	0 families
%families raising fish in cage	0 %	0 %	0%
Number of fish cage	1 cage(s)	1 cage(s)	0 cage(s)
No. of fish cage per family	1.0 cage /families	1.0 cage /families	- cage /families

**Note:** % of families raising fish or fish in ponds or cages is calculated a percentage of the total number of families.

### 2.5.37 Percentage of Families raising Fish, by Commune, in 2008



**Note:** Calculated as a percentage of the total number of families in the commune.

### 2.5.38 Shrimp and Prawn Farming over 3 years

Description	2006	2007	2008
Number of families raising shrimps	0 families	0 families	0 families
% Families raising shrimps	0%	0%	0%
Number of shrimp ponds	0 pond	0 pond	0 pond
Total area raising shrimps	0 ha	0 ha	0 ha
Area per family	-ha/families	-ha/families	-ha/families
Number of families raising prawns	0 families	0 families	0 families
% families raising prawns	0%	0%	0%
Number prawn ponds	0 pond	0 pond	0 pond
Ponds per families	- pond/families	-pond/families	-pond/families
Number of prawn cages	0 cage	0 cage	0 cage
Cages per families	0 cage /families	0 cage /families	0 cage /families

**Note:** Percentage of families raising either prawns or shrimp is calculated against the number of families, who do aquaculture farming, NOT the total population.

### 2.5.39 Numbers of Families raising Shrimps and number of Shrimp Ponds, by Commune, in 2008

There were none of these in this District in 2008

### 2.5.40 Number of Families raising Prawn and Number of Prawn Ponds/Cages, by Commune, in 2008

There were none of these in this District in 2008

### 3 Social Aspects

#### 3.1 Education

##### 3.1.1 Kindergarten in the District over 3 years

Description	2006	2007	2008
Number of community kindergarten schools	18 school(s)	20 school(s)	32 school(s)
Number of community kindergarten class rooms	18 room(s)	19 room(s)	36 room(s)
Number of community kindergarten classes	39 class(es)	39 class(es)	34 class(es)
Number of community kindergarten teachers	39 person(s)	39 person(s)	39 person(s)
Number of women community kindergarten teachers	39 women	39 women	39 women
Number of state and private kindergarten schools	1 school(s)	1 school(s)	1 school(s)
Number of state and private kindergarten class rooms	1 room(s)	1 room(s)	1 room(s)
Number of state and private kindergarten classes	19 class(e(s)	1 class(es)	1 class(es)
Number of state and private kindergarten teachers	1 person(s)	1 person(s)	1 person(s)
Number of women state and private kindergarten teachers	1 women	1 women	1 women

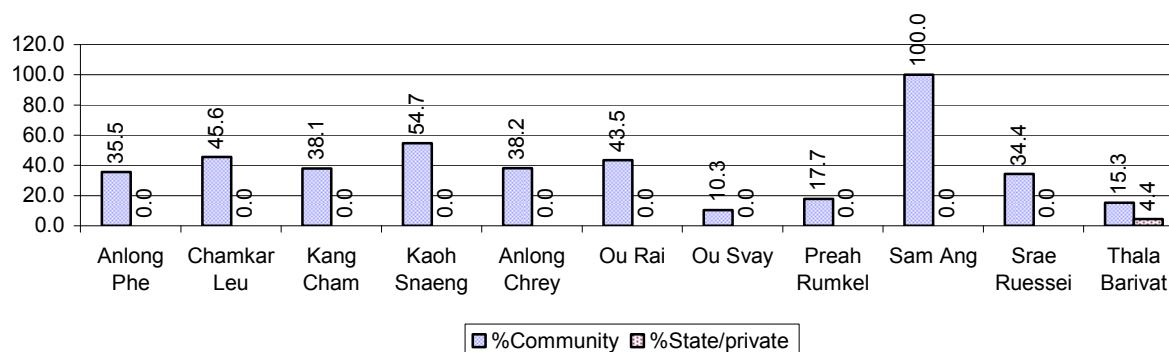
##### 3.1.2 Percentage enrolment at Kindergarten level over 3 years

*This table shows the percentage of the total 3-5 year old population attending kindergarten.*

Description	2006 %	2007 %	2008	
			%	Number
Total percentage of children, 3-5 yrs, go to kindergarten	37%	38%	33%	1,078 person(s)
Percentage of children, 3-5 yrs, go community kindergarten	37%	37%	32%	1,054 person(s)
Percentage children, 3-5 yrs, go state/private kindergarten	0%	2%	1%	24 person(s)

**Note:** Calculated against the total for that age group

##### 3.1.3 Percentage of Children 3-5 yrs attending Kindergarten, by Commune, in 2008



### 3.1.4 Basic Education over 3 years

#### Primary School

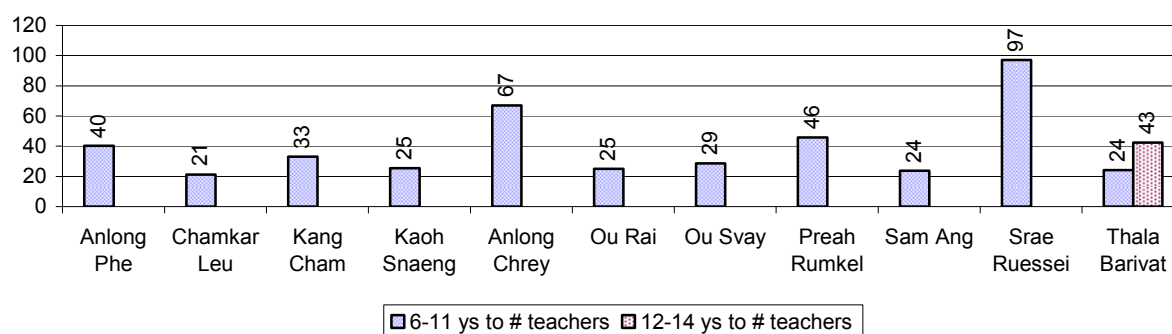
Description	2006	2007	2008
Number of primary schools	45 school(s)	46 school(s)	50 school(s)
Number of primary school rooms	134 room(s)	138 room(s)	132 room(s)
Number of primary classes	174 class(es)	198 class(es)	188 class(es)
Number of primary teachers	145 person(s)	144 person(s)	146 person(s)
Ratio of children 6-11 yrs to school	95	97	98
Ratio of children 6-11 yrs to school room	32	32	37
Ratio of children 6-11 yrs to class	25	22	26
Ratio of children 6-11 yrs to teacher	30	31	33

**Note:** According to education norm, children 6-11 yrs should attend primary school, while 12-14 yrs should be in lower secondary school, but in reality this varies.

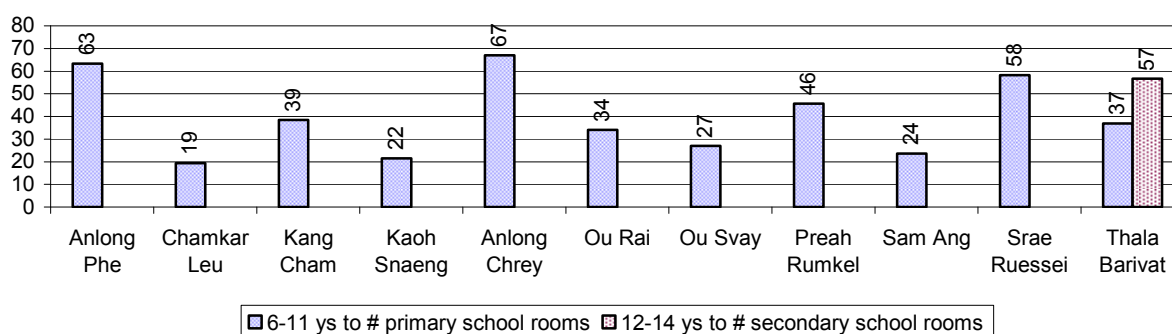
#### Lower Secondary School

Description	2006	2007	2008
Number of lower secondary schools	1 school(s)	2 school(s)	2 school(s)
Number of lower secondary school rooms	4 room(s)	11 room(s)	9 room(s)
Number of lower secondary classes	10 class(es)	10 class(es)	9 class(es)
Number of lower secondary teachers	13 person(s)	16 person(s)	12 person(s)
Ratio children 12-14 yrs to school	2,033	1,078	1,308
Ratio of children 12-14 yrs to school room	508	196	291
Ratio of children 12-14 yrs to class	203	216	291
Ratio of children 12-14 yrs to teacher	156	135	218

### 3.1.5 Ratio of 6-11 year old and 12-14 year old Children to number of Teachers, by Commune, in 2008



### 3.1.6 Ratio of 6-11 year old and 12-14 year old Children to number of School Rooms, by Commune, in 2008



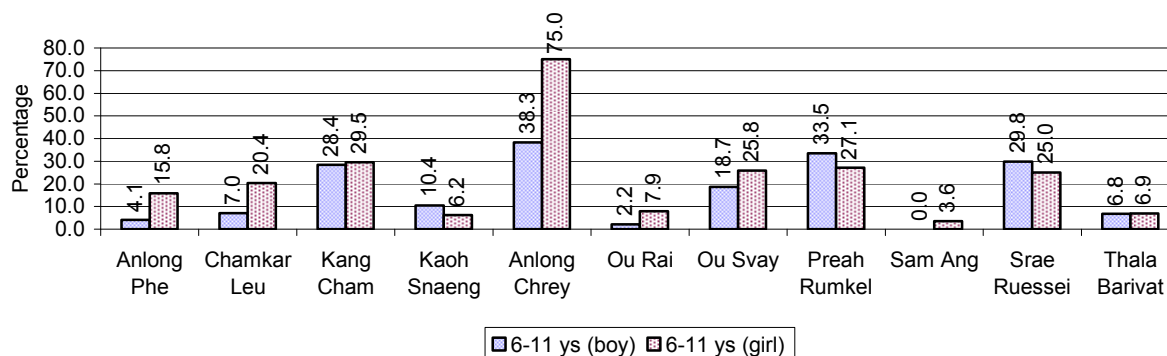
### 3.1.7 Enrolment status at Primary Level over 3 years

Description	2006 %	2007 %	2008	
			%	Number
Total children aged 6-11 years old	16%	16%	16%	4,888 person(s)
Total children aged 6-11 who are in school	81%	79%	78%	3,803 person(s)
Total children aged 6-11 who are not in school	19%	21%	22%	1,085 person(s)
Total girls aged 6-11 years old	15%	16%	16%	2,518 person(s)
Total girls aged 6-11 who are in school	80%	81%	75%	1,888 person(s)
Total girls aged 6-11 who are not in school	20%	19%	25%	630 person(s)
Total boys aged 6-11 years old	16%	16%	16%	2,370 person(s)
Total boys aged 6-11 who are in school	83%	78%	81%	1,915 person(s)
Total boys aged 6-11 who are not in school	17%	22%	19%	455 person(s)

**Note 1:** Percentage is calculated on the basis of the total number of children within 6-11 year age group for the first 3 rows and for the total girls and the total boys aged 6-11 yrs.

**Note 2:** Number of girls aged 6-11 who are in & not in school is calculated against the total number of girls aged 6-11 yrs. Number boys, 6-11 yrs who are in & not in school are calculated against the total number of boys aged 6-11 yrs.

### 3.1.8 Percentage of 6-11 year old Children not in School, by Commune, in 2008



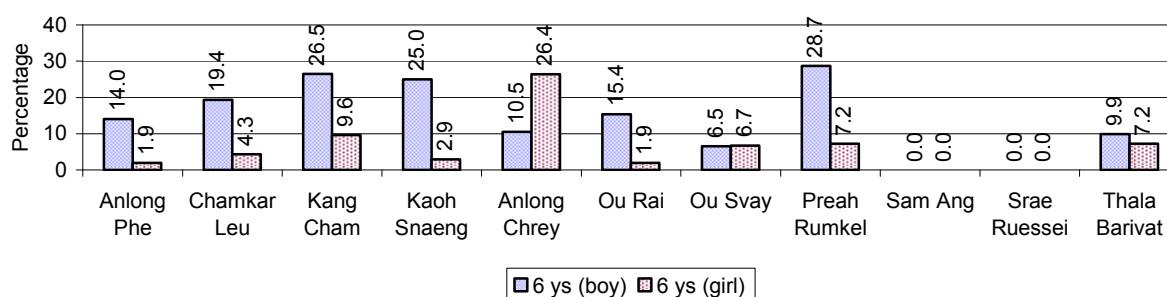
**Note:** calculated on the basis of the total number of children within 6-11 year age group in the commune.

### 3.1.9 Enrolment of 6 year old Children over 3 years

Description	2006 %	2007 %	2008	
			%	Number
Total % and number of children aged 6 years old	4%	5%	4%	1,291 person(s)
Total % of children aged 6 years old in school	80%	80%	82%	1,053 person(s)
Total % of children aged 6 years old not in school	20%	20%	18%	238 person(s)

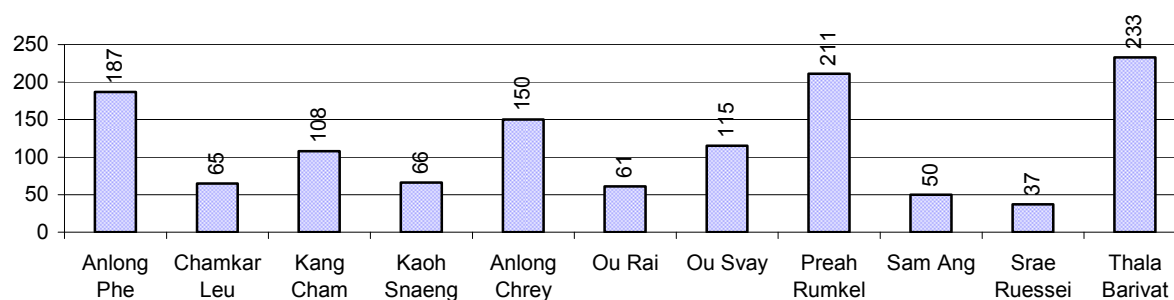
**Note:** First row calculated as a percentage of total population. Second and third row calculated as a percentage of the total number of 6 year olds.

### 3.1.10 Percentage of 6 year old Children not in School, by Commune, in 2008



**Note:** Calculated as a percentage of total 6 year old population

### 3.1.11 Number of 5 year old Children in each Commune in 2008

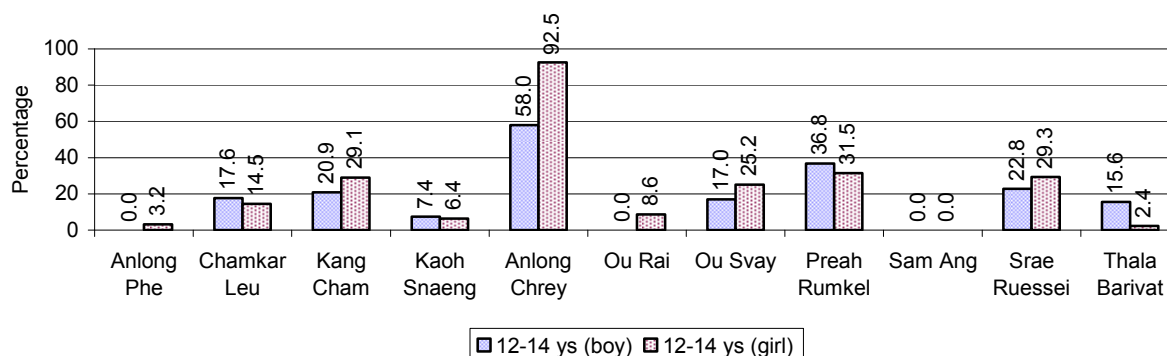


### 3.1.12 Enrolment at Lower Secondary Level over 3 years

Description	2006 %	2007 %	2008	
			%	Number
Total <b>children</b> aged 12-14 years old	7%	8%	8%	2,615 person(s)
Children aged 12-14 years old in school	83%	81%	77%	2,007 person(s)
Children aged 12-14 years old not in school	17%	19%	23%	608 person(s)
Total <b>girls</b> aged 12-14 years old	7%	8%	9%	1,340 person(s)
Girls aged 12-14 years old in school	86%	82%	75%	1,007 person(s)
Girls aged 12-14 years old not in school	14%	18%	25%	333 person(s)
Total <b>boys</b> aged 12-14 years old	8%	8%	8%	1,275 person(s)
Boys aged 12-14 years old in school	79%	80%	78%	1,000 person(s)
Boys aged 12-14 years old not in school	21%	20%	22%	275 person(s)

**Note:** Percentage is calculated on the basis of number of the total number of children within 12-14 yrs group, except for the first row of each section which is calculated on the basis of the total population.

### 3.1.13 Percentage of 12-14 year olds not in School, by Commune, in 2008



**Note:** Calculated as a percentage of the total 12-14 year old population in each commune

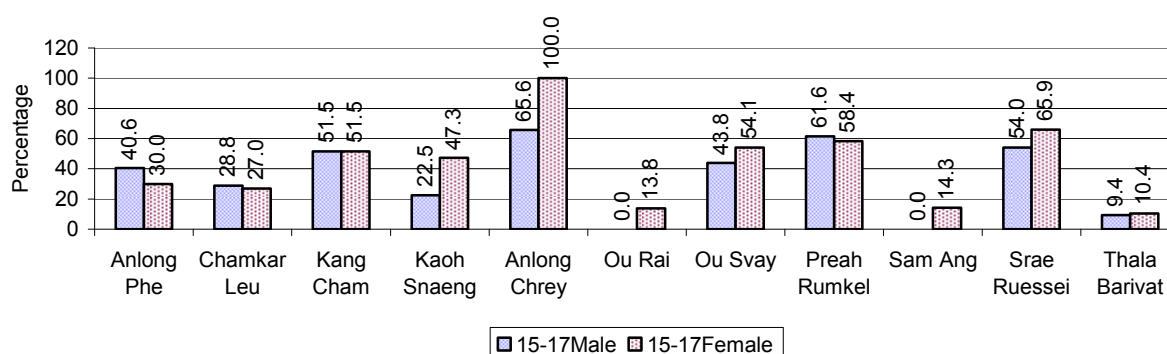
### 3.1.14 Upper Secondary Schools over 3 years

Description	2006	2007	2008
Number of upper secondary schools	0 school(s)	1 school(s)	1 school(s)
Number of upper secondary school rooms	0 room(s)	5 room(s)	5 room(s)
Number of upper secondary classes	0 class(es)	2 class(es)	3 class(es)
Number of upper secondary teachers	0 person(s)	4 person(s)	4 person(s)
Ratio of 15-17 yr olds to number of school	N/A	1,917	2,412
Ratio of 15-17 yr olds to number of school room	N/A	383	482
Ratio of 15-17 yr olds to number of classes	N/A	959	804
Ratio of 15-17 yr olds to number of teacher	N/A	479	603

### 3.1.15 Enrolment of 15-17 year old teenagers over 3 years

Description	2006	2007	2008
Number of teenage, 15-17 years old	1,749 person(s)	1,917 person(s)	2,412 person(s)
Number of teenage, 15-17 years old, who are not studying	663 person(s)	793 person(s)	1,038 person(s)
Percentage of teenage, 15-17 years old not studying	38%	41%	43%


### 3.1.16 Percentage of 15-17 year old Teenagers not at School, by Commune, in 2008



### 3.1.17 Literacy Classes as of 2008

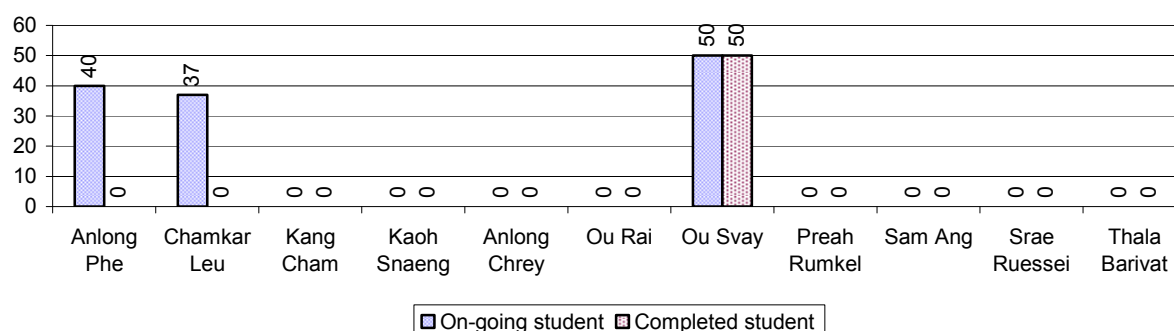
Literacy classes	Organized by:		Other Program(s)	Total
	PDoEYS	NGOs		
Number of On-going literacy classes	5 class(es)	2 class(es)	0 class(es)	7 class(e(s)
Number of literacy students in on-going classes	87 person(s)	40 person(s)	0 person(s)	127 person(s)
Completed literacy class(es)	2 classes	0 classes	0 classes	2 classes
Number of literacy students that have completed literacy classes	50 person(s)	0 person(s)	0 person(s)	50 person(s)
Number of students that passed	42 person(s)	0 person(s)	0 person(s)	42 person(s)

### 3.1.18 Number of on-going and completed Literacy Classes, by Commune, in 2008





### 3.1.19 Students of on-going & completed Literacy Classes, by Commune, in 2008

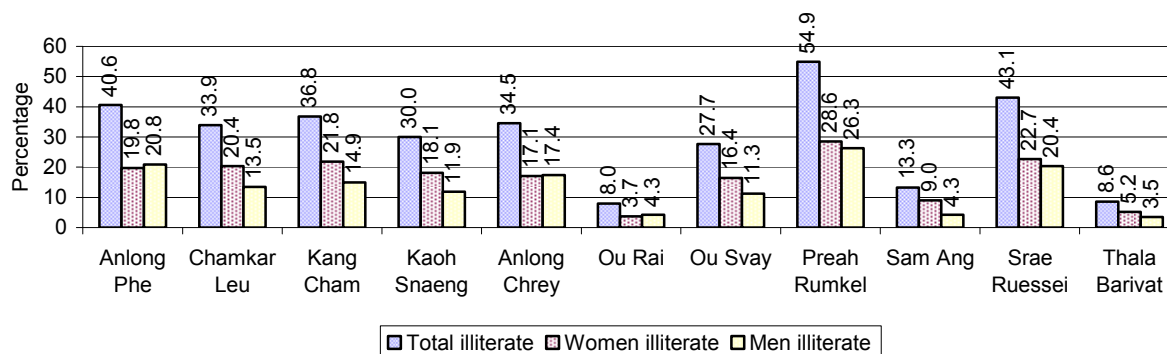


### 3.1.20 Percentage of illiterate People between 15-60, over 3 years

Illiteracy Status	2006 %	2007 %	2008	
			%	Number
Illiterate people, 15-60 years old	34%	31%	32%	5,226 person(s)
Illiterate females, 15-60 years old	18%	17%	17%	2,851 person(s)
Illiterate people, 15-17 years old	19%	18%	19%	459 person(s)
Illiterate females, 15-17 years old	9%	9%	10%	231 person(s)
Illiterate people, 18-24 years old	30%	29%	26%	972 person(s)
Illiterate females, 18-24 years old	14%	17%	14%	531 person(s)
Illiterate people, 25-60 years old	38%	34%	37%	3,795 person(s)
Illiterate females, 25-60 years old	20%	19%	20%	2,089 person(s)

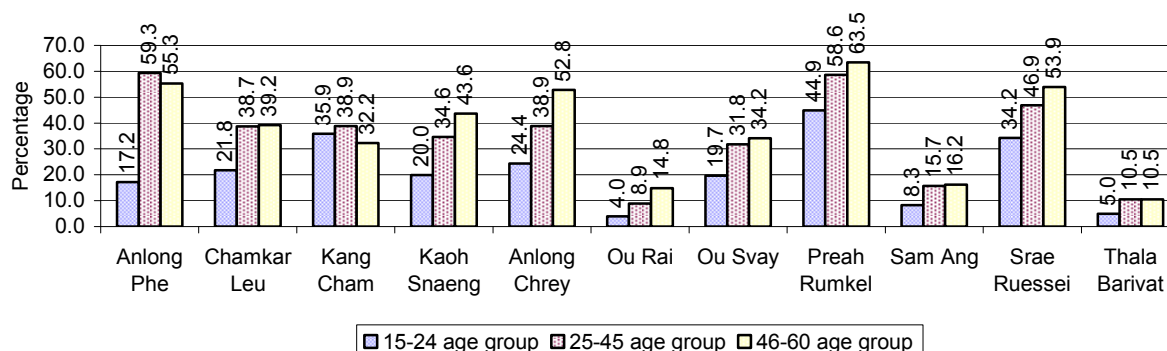
**Note:** Percentage is calculated on the basis of number of people in age each group.

### 3.1.21 Percentage illiterate People among 15-60 yrs old, by Commune, in 2008



**Note:** Percentages are calculated on the basis of number of people in that age group.

### 3.1.22 Percentage illiterate People for 15-24 yrs, 25-45 yrs and 46-60 yrs, by Commune, in 2008



**Note:** Percentage of illiterate people in each age group is calculated on the basis of number of people in that age group.

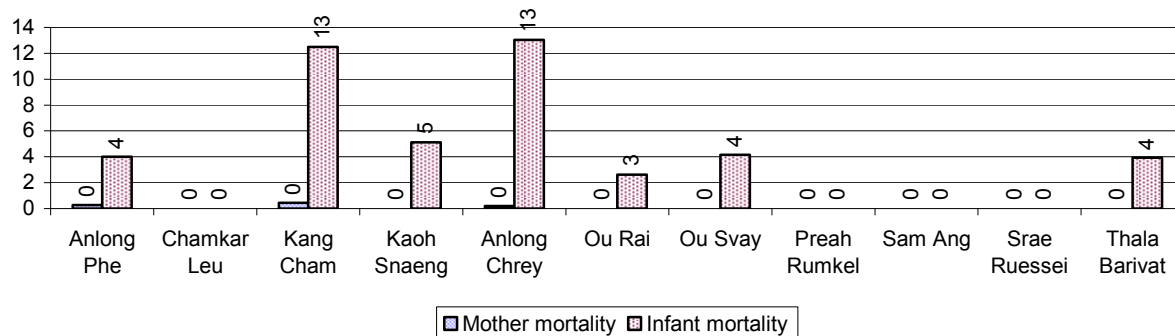
## 3.2 Health

### 3.2.1 Health Situation of Women and Children, over 3 years

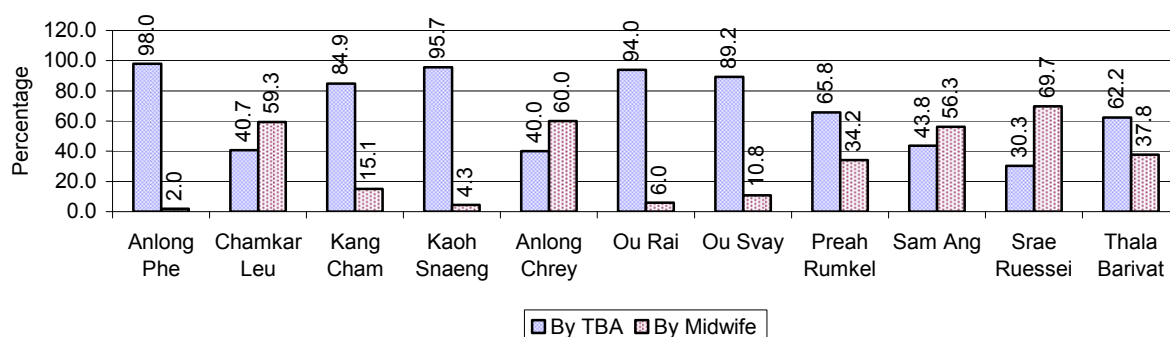
Description	2006	2007	2008
Number families with a birth during the year	670 families	667 families	644 families
Number of women who had their baby delivered by a TBA	538 person(s)	537 person(s)	475 person(s)
Percentage of women who had their baby delivered by a TBA	80 %	81 %	74 %
Number of women who had their baby delivered by a midwife	132 person(s)	130 person(s)	169 person(s)
Percentage of women had their baby delivered by a midwife	20 %	19 %	26 %
Number of mothers who died within 1 month of giving birth	1 person(s)	3 person(s)	4 person(s)
Mothers who died within 1 month of giving birth per 100,000 families having a delivery	149	450	621
Number of infants born during the year	673 person(s)	669 person(s)	689 person(s)
Number of Infants who died within 1 month	16 person(s)	28 person(s)	22 person(s)
Infants mortality within 1 month per 1,000 births	24	42	32
Number of children who died below the age of 5.	28 person(s)	36 person(s)	36 person(s)
Number of infants, aged 9-12 months, born during the year	373 person(s)	293 person(s)	419 person(s)
Nr. infants, aged 9-12 months, not receiving full immunization	22 person(s)	14 person(s)	47 person(s)
% of 9-12 months infants, not receiving full immunization	6 %	5 %	11 %

**Note:** TBA = Traditional Birth Attendant

### 3.2.2 Mothers dying within 0 days to 1 month of giving Birth and Infants dying within 1 month in 2008, by Commune

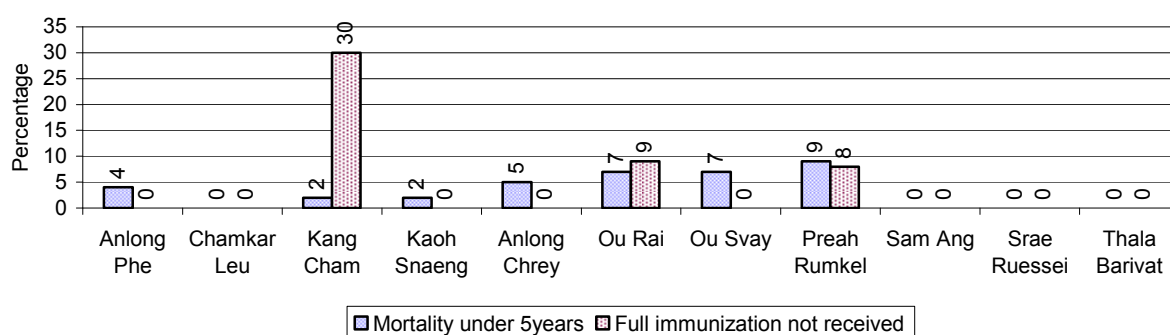


### 3.2.3 Percentage of Women delivering with a TBA or Midwife, by Commune



**Note:** Calculated as a percentage of total deliveries

### 3.2.4 Percentage of Children dying below 5 & of 9-12 months not receiving full Immunization, by Commune, in 2008



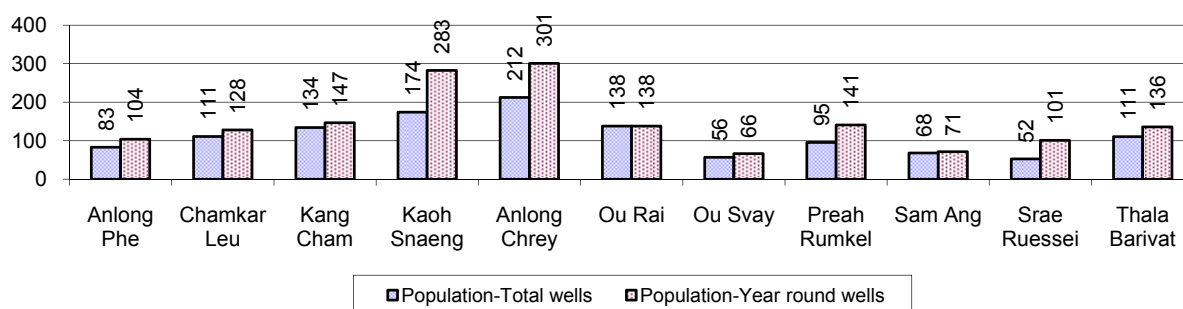
**Note:** Mortality rate calculated as a percentage of the total 5 year old population. Lack of immunization received calculated as a percentage of the total number 9-12 months olds there are

### 3.3 Water and Sanitation

#### 3.3.1 Number of different types of Wells over 3 years

Type of wells	Number of wells by year		
	2006	2007	2008
<i>Total number of pumped or mixed wells</i>	206	242	226
Year-round usable pumped or mixed wells	179	196	180
Dry season unusable pump or mixed wells	27	46	46
Pump or mixed wells needing repair/rehabilitation	48	63	55
<i>Total number of ring wells</i>	55	67	86
Year-round usable ring wells	47	47	64
Dry season unusable ring wells	8	20	22
Ring wells needing repair/rehabilitation	20	20	19
<i>Total number of unprotected dug wells</i>	41	46	35
Year-round usable unprotected dug wells	26	37	33
Dry season unusable unprotected dug wells	15	9	2

#### 3.3.2 Ratio of People to Wells, by Commune, in 2008



**Note:** Year-round wells excluding unprotected wells

#### 3.3.3 Potable Ponds over 3 years

Type of Pond	2006	2007	2008
<i>Total number of normal-type ponds</i>	0 pond	0 pond	0 pond
Year-round usable normal-type ponds	0 pond	0 pond	0 pond
Dry season unusable normal-type ponds	0 pond	0 pond	0 pond
Normal-type ponds needing repair/rehabilitation	0 pond	0 pond	0 pond
<i>Total number of filter ponds</i>	0 pond	0 pond	0 pond
Year-round usable filter ponds	0 pond	0 pond	0 pond
Filter ponds, dry season unusable	0 pond	0 pond	0 pond
Filter ponds needing repair/rehabilitate	0 pond	0 pond	0 pond

#### 3.3.4 Ratio of People to normal Ponds, by Commune in 2008

There were no normal ponds in this District in 2008

#### 3.3.5 Ratio of People to Filter Ponds, by Commune, in 2008

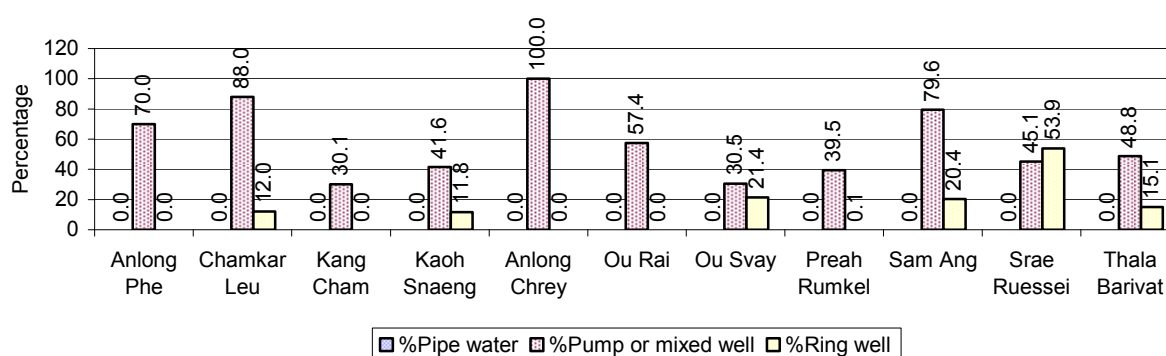
There were no filter ponds in this District in 2008

### 3.3.6 Source of potable Water for Households, over 3 years

Water sources	2006 %	2007 %	2008	
			%	Number
Families using water from purification system	9%	0 %	0 %	0 families
Families using water from pump, mixed wells	45%	59 %	52 %	3,004 families
Families using water from ring wells and open dug wells	12%	9 %	9 %	519 families
Families using water from pond	0%	0 %	0 %	0 families
Families using water from rain water storage	2%	1 %	2 %	96 families
Families using water from rivers, lakes, natural ponds and reservoirs	33%	31 %	37 %	2,141 families

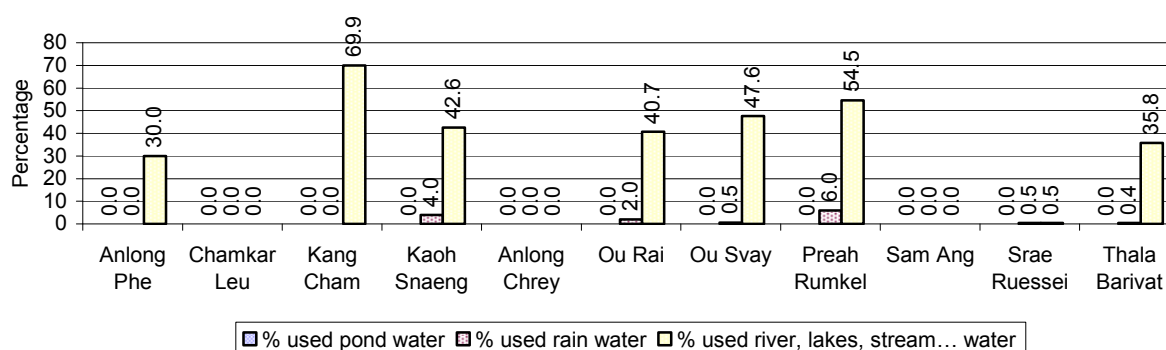
**Note:** Calculated as a percentage of the total number of families.

### 3.3.7 Percentage Families using different Water Sources, by Commune, in 2008



**Note:** Calculated as a percentage of the total number of families in each commune

### 3.3.8 Percentage Families using Water from Rain Water Storage, Ponds and natural Sources (rivers/lakes/natural ponds/reservoirs), by Commune, 2008



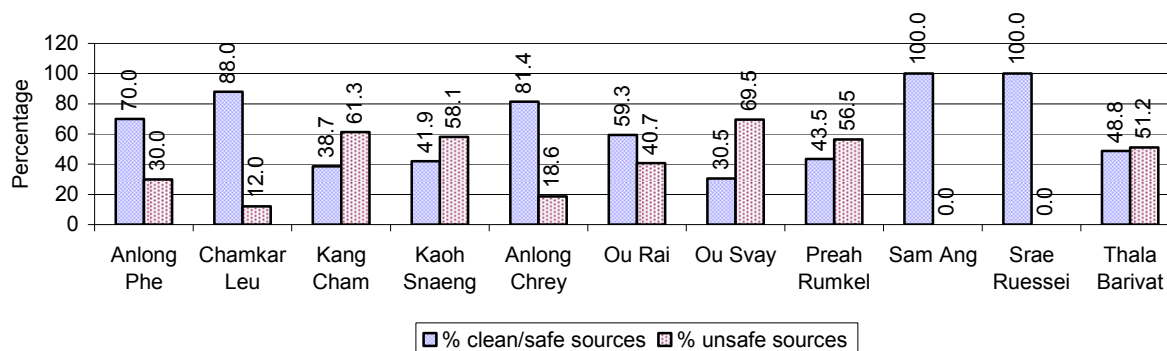
**Note:** Calculated as a percentage of the total number of families in each commune

### 3.3.9 Drinking Water Sources in the dry Season over 3 years

Percentage Families that get drinking water from:	2006 %	2007 %	2008	
			%	Number
from clean/safe sources	68 %	58 %	56 %	3,223 families
from unsafe sources	32 %	42 %	44 %	2,537 families

**Note:** Calculated as a percentage of the total number of families.

### 3.3.10 Percentage Families using safe and unsafe Water Sources in the dry Season, by Commune, in 2008



**Note:** Calculated as a percentage of the total number of families in each commune.

### 3.3.11 Drinking Water Purification by Households, over 3 years

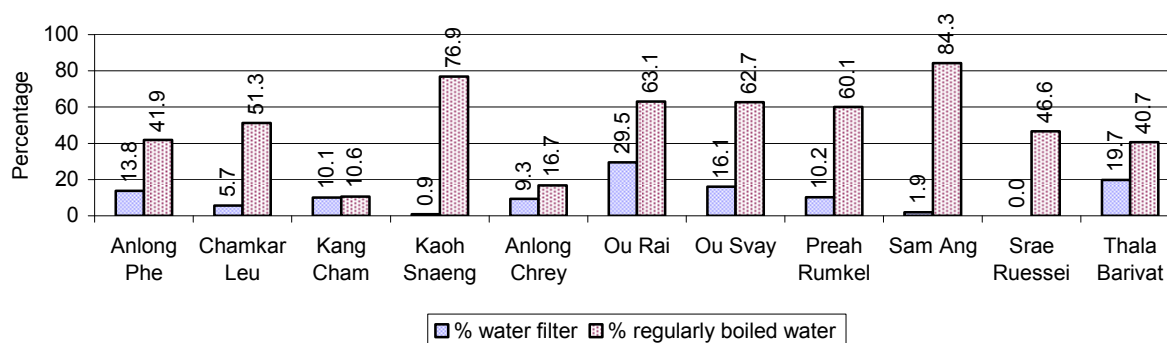
This table shows the different ways families make water safe for drinking.

Families, who:	2006	2007	2008	
	%	%	%	Number
Filter water for drinking	18%	13%	12 %	702 families
Boil water for drinking	60%	58%	49 %	2,836 families

**Note:** Calculated as a percentage of the total number of families

### 3.3.12 Percentage Families filtering Water or regularly boiling Water, by Commune, in 2008

This graph shows the different ways families make drinking water safe.



**Note:** Calculated on as a percentage of the total number of families in each commune.

### 3.3.13 Families' access to Water, over 3 years

Families access to water	2006	2007	2008	
	%	%	%	Number
Families with water at home or in less than 150m	40%	56%	48 %	2,739 families
Families with water 150m or more away from home	28%	33%	33 %	1,926 families


**Note:** Calculated as a percentage of the total number of families

### 3.3.14 Ratio of people to Latrines over 3 years

Description	2006	2007	2008	
	Ratio	Ratio	Ratio	Number
Ratio of people to latrines	44.9	48.4	49.5	623.0

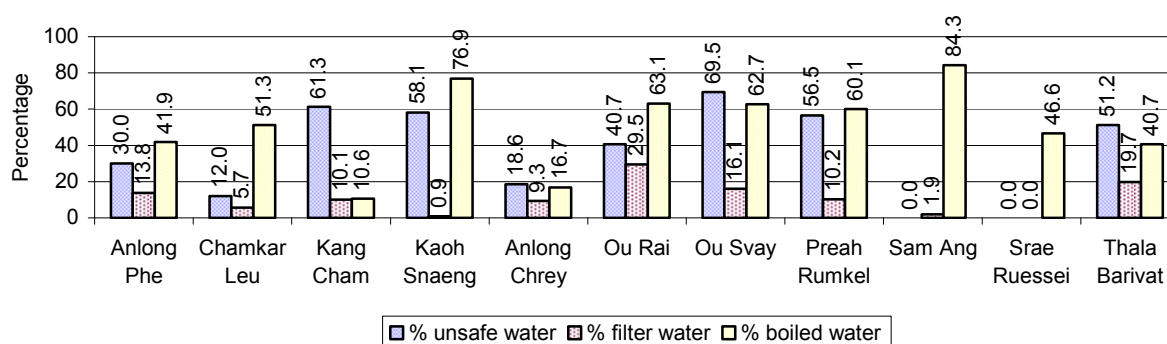
**Note:** Ratio calculated by dividing the number of houses with latrines by the total population

### 3.3.15 Ratio of People to Latrines, by Commune, in 2008



**Note:** Ratio calculated by dividing the number of houses with latrines by the total population in a Commune.

### 3.3.16 Percentage of Families drinking boiled, filtered or unsafe Water, by Commune, in 2008



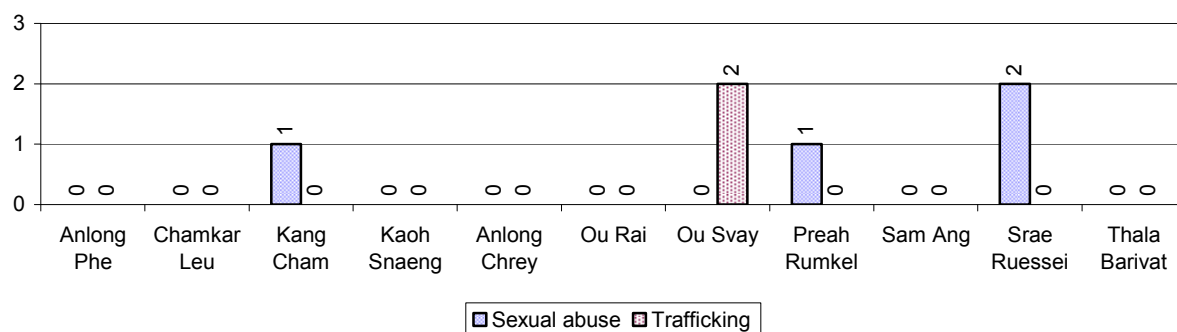
**Note:** Calculated as a percentage of the total number of families in each commune.

## 3.4 Vulnerable groups

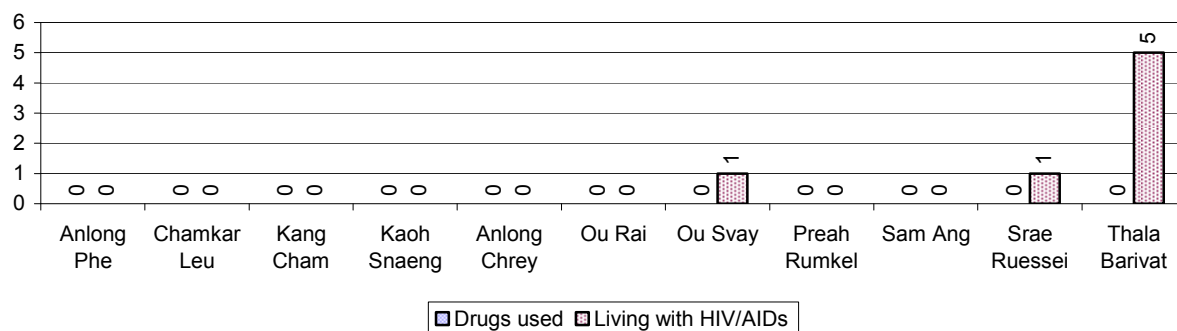
### 3.4.1 Vulnerable Groups in need of special Protection over 3 years

Vulnerable groups	2006	2007	2008
Victims of sexual abuse	3 person(s)	3 person(s)	4 person(s)
Victims of human trafficking	0 person(s)	3 person(s)	2 person(s)
Families with family member(s) using drugs	0 families	0 families	0 families
Families with family member(s) living with HIV/AIDS	9 families	7 families	7 families
Children under 18 yrs old whose parent died of AIDS	8 person(s)	7 person(s)	7 person(s)
Orphaned/abandoned children under 18 yrs old (all cases)	158 person(s)	116 person(s)	122 person(s)
Elderly persons without guardian	26 person(s)	30 person(s)	12 person(s)
Disabled people able to earn an income	16 person(s)	10 person(s)	17 person(s)
Disabled people unable to earn an income	23 person(s)	25 person(s)	15 person(s)
Disabled people under 18 yrs old	12 person(s)	18 person(s)	11 person(s)
Victims of natural disasters	519 families	229 families	40 families
Victims of land mines and unexploded weapons	6 person(s)	4 person(s)	2 person(s)

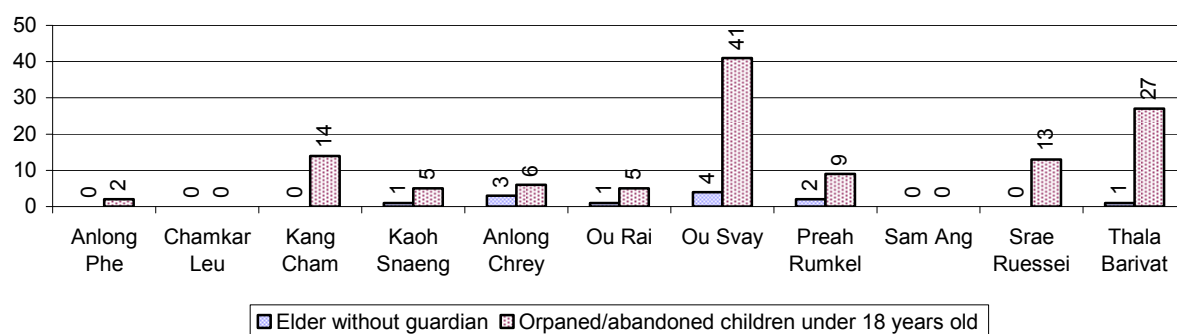
### 3.4.2 Registered Victims of sexual Abuse or Trafficking, by Commune, for 2008



### 3.4.3 Registered Families with Member(s) using Drugs or living with HIV/AIDS, by Commune, for 2008

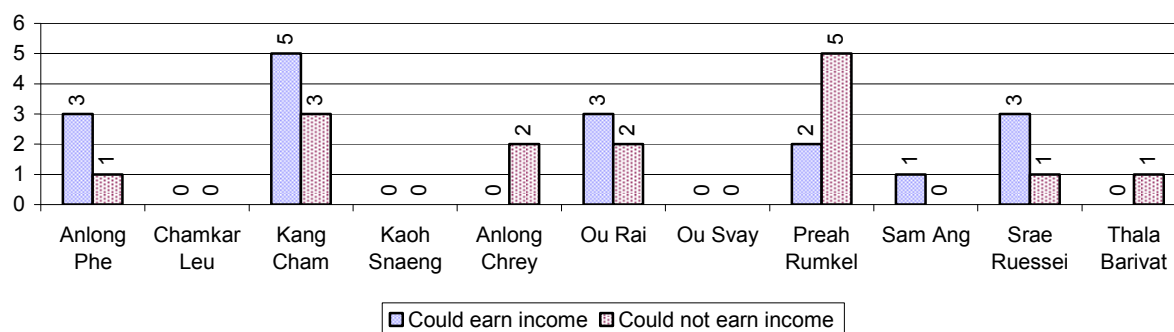


### 3.4.4 Elderly Persons without a Guardian and orphaned/abandoned Children under 18 years old, by Commune, for 2008






### 3.4.5 Number of disabled People who could or could not earn an Income, by Commune, for 2008



### 3.4.6 Number of Families who suffered from natural Disasters, and number of Victims of Land Mines and unexploded Weapons, by Commune, in 2008



## 3.5 Migration

### 3.5.1 Migration over 3 years

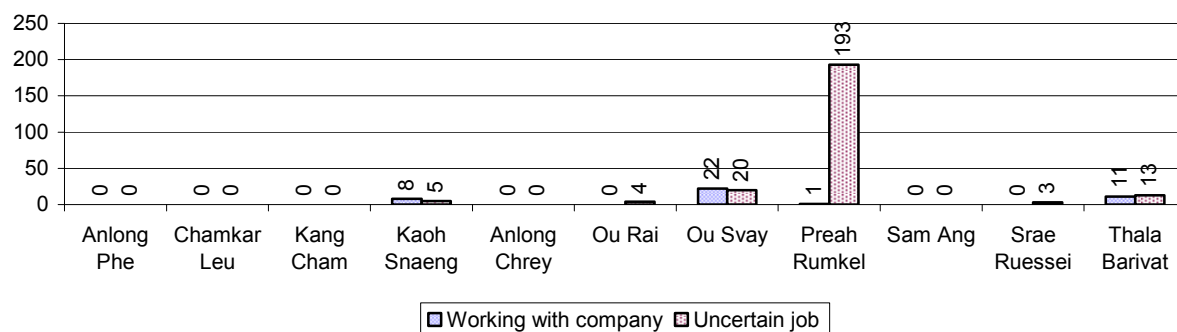
Description	2006	2007	2008
Number of families permanently in-migrated	51 families	31 families	51 families
Total number of people	186 person(s)	119 person(s)	201 person(s)
Total number of female	92 person(s)	62 person(s)	98 person(s)
Number of families permanently out-migrated	22 families	27 families	26 families
Total number of people	79 person(s)	100 person(s)	104 person(s)
Total number of female	41 person(s)	52 person(s)	52 person(s)
Number of families staying temporarily	23 families	32 families	30 families
Total number of people	107 person(s)	110 person(s)	111 person(s)
Total number of female	43 person(s)	57 person(s)	64 person(s)

### 3.5.2 Job Migration

Description	2006	2007	2008
Number of people migrated to work with company/factory	0%	0%	0%
Number of people migrated to work, but have uncertain jobs	1%	2%	2%

**Note:** Calculated as a percentage of the total population of 18-60 year olds

### 3.5.3 Number of People working outside their home Villages in a Company/Factory or with an uncertain Job in 2008




### 3.5.4 Female migration over 3 years

Description	2006 %	2007 %	2008	
			%	Number
Total number of migrants	0.4%	0.9%	0.9%	280 person(s)
Number of female migrants	0.2%	0.6%	0.5%	160 person(s)
Total number of migrants, who go to work with company/factory (with certain jobs)	0.1%	0.1%	0.1%	42 person(s)
Number of female migrants with certain jobs	0.1%	0.1%	0.1%	28 person(s)
Total number of migrants with uncertain jobs	0.3%	0.8%	0.8%	238 person(s)
Number of female migrants with uncertain jobs	0.2%	0.5%	0.4%	132 person(s)

**Note:** Calculated as a percentage of the total population

### 3.5.5 Percentage female Migrants with certain and uncertain Jobs, by Commune, in 2008



**Note:** Calculated as a percentage of the total population of the commune

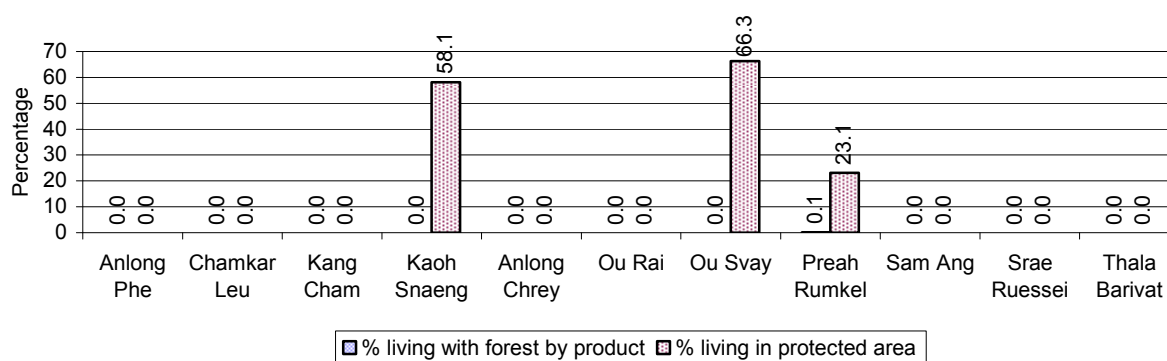
## 4 Natural Resources and Environment (NRE)

### 4.1 Families involved with NRE issues over 3 years

Description	2006 %	2007 %	2008	
			%	Number
Families living with forest by products	0 %	0 %	0 %	1 families
Families living in a protected area	14 %	15 %	15 %	882 families
Houses with access to garbage collection service	0 %	0 %	0 %	0 families
Families affected by environmental pollution	0 %	0 %	0 %	0 families
Families using chemical fertilizer	4 %	5 %	3 %	151 families
Families using chemical pesticide	2 %	2 %	2 %	130 families

**Note:** Calculated as a percentage of the total number of families

### 4.2 Percentage of Families involved with Natural Resource issues, by Commune, for 2008



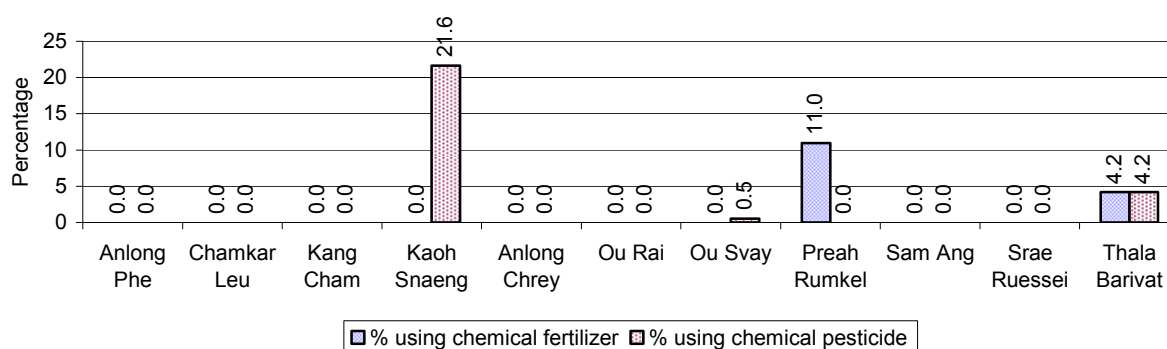
**Note:** Calculated as a percentage of the number of families in each commune

### 4.3 Percentage Houses with access to Garbage collection and Families affected by environmental Pollution, by Commune, for 2008

There were no houses with access to garbage collection and there were no families affected by environmental pollution in this District in 2008

**Note:** Garbage collection is calculated as a percentage of the total number of houses in each commune and families affected by environmental pollution is calculated as a percentage of the total number of families in each commune.

### 4.4 Percentage Families using chemical Fertilizer and chemical Pesticides, by Commune, for 2008



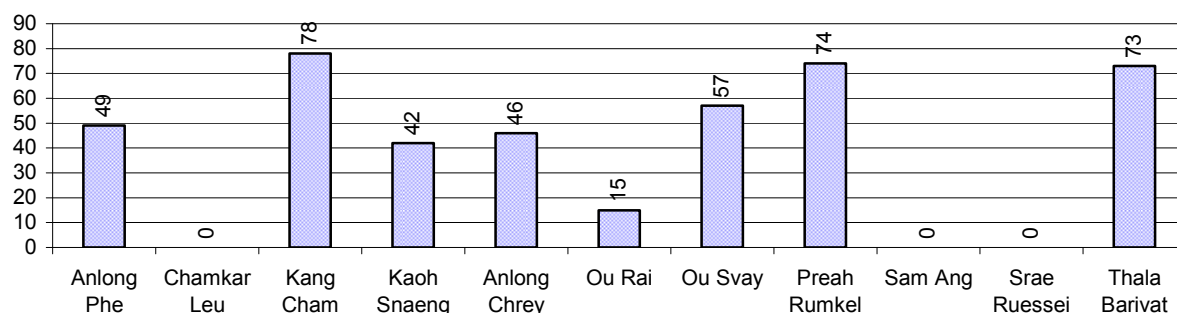
**Note:** Calculated as a percentage of the total number of families in each commune

## 5 Administration and Security

### 5.1 Birth Registration across 3 years

Description	2006	2007	2008
Number of infants to be registered	657 person(s)	641 person(s)	667 person(s)
Number of unregistered infants the year	150 person(s)	407 person(s)	434 person(s)
Percentage of infants unregistered	23 %	63 %	65 %

### 5.2 Number of unregistered Infants born in 2008, by Commune

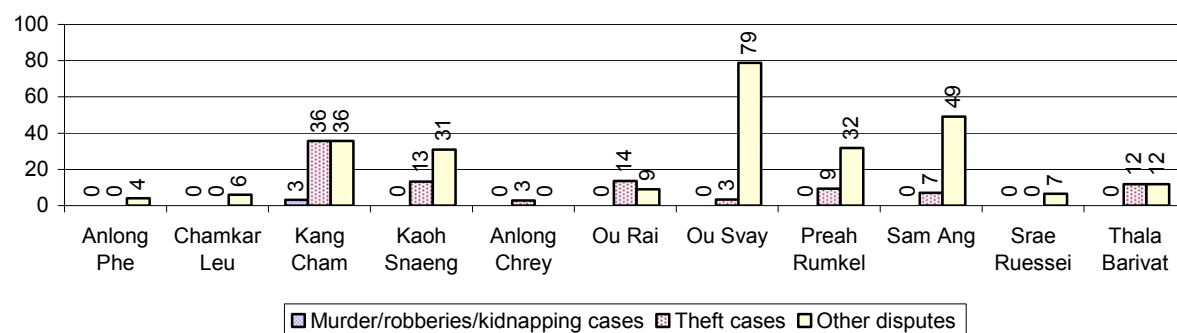


### 5.3 Registered criminal Cases over 3 years

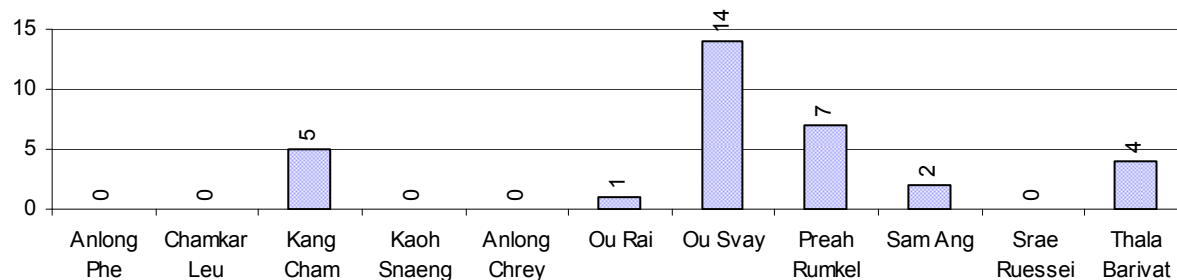
Description	2006	2007	2008
Murders, robberies and kidnapping cases	0 case(s)	1 case(s)	1 case(s)
Theft cases	61 case(s)	30 case(s)	30 case(s)
land dispute cases	43 case(s)	23 case(s)	33 case(s)
Other disputes cases	84 case(s)	48 case(s)	76 case(s)

*Note: this reflects only registered criminal cases*

### 5.4 Registered criminal Cases per 10,000 people, by Commune, for 2008



### 5.5 Number of registered Land Disputes, by Commune, in 2008

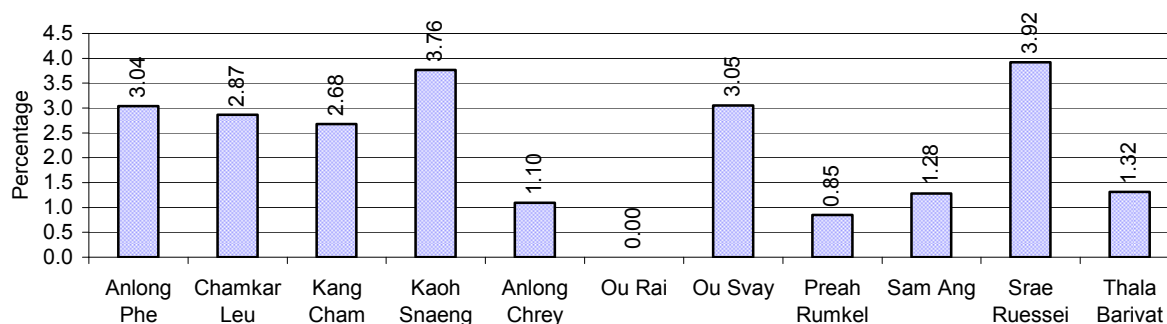


## 6 Gender

### 6.1 Registered Domestic Violence over 3 years

Description		2006	2007	2008
Families experiencing domestic violence		161 families	142 families	113 families(s)
% families experiencing domestic violence		3 %	3 %	2 %
Domestic violence cases reported by village chiefs		89 case(s)	86 case(s)	103 case(s)
Type	Physical violence	37 case(s)	46 case(s)	45 case(s)
	Sexual violence	1 case(s)	2 case(s)	1 case(s)
	Mental violence	37 case(s)	26 case(s)	41 case(s)
	Household economic violence	14 case(s)	12 case(s)	16 case(s)
Number of administrative decisions on domestic violence		75 case(s)	39 case(s)	81 case(s)
% of administrative decisions on domestic violence		84 %	45 %	79 %

### 6.2 Percentage of registered cases of Families experiencing domestic Violence, by Commune, in 2008



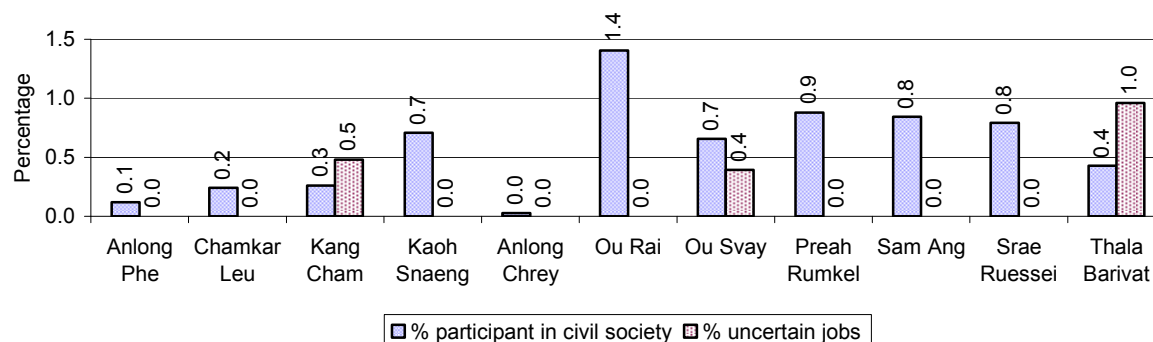
**Note:** Calculated as a percentage of the total number of families in each commune

### 6.3 Women's involvement over 3 years

Description	2006 %	2007 %	2008	
			%	Number
People participating in civil society	1%	2%	1%	441 person(s)
Women participating in civil society	0%	1%	1%	172 person(s)
People, 18-60 yrs, with uncertain/irregular jobs	6%	1%	1%	80 person(s)
Women, 18-60 yrs, with uncertain/irregular jobs	4%	0%	0%	29 person(s)

**Note:** Participation can be in NGOs, CBOs, credit groups, women's unions, parties and other civil society organizations. The first section is calculated as a percentage of the total population. The second section is calculated as a percentage of the total 18-60 year old population.

#### 6.4 Percentage of Female Participants in Civil Society and of 18-60 year women with uncertain Jobs, by Commune, in 2008



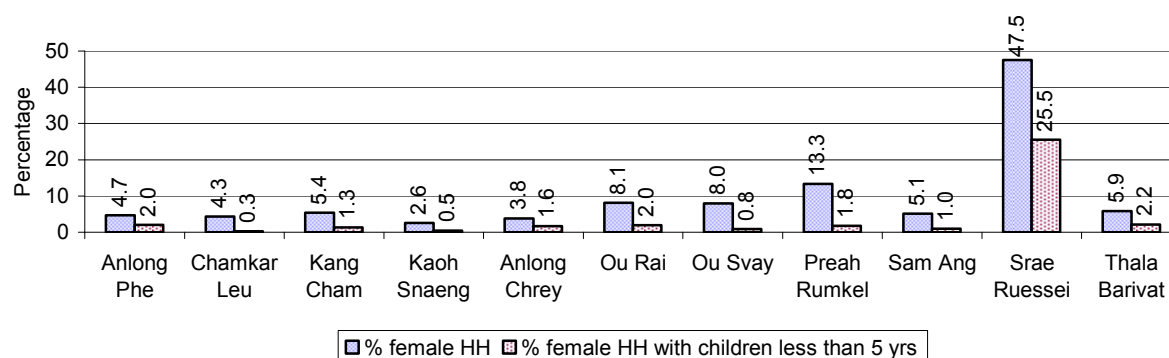
**Note:** Percentage of female participants in civil society is calculated as a percentage of the total population per commune. The percentage of 18-60 years old women with uncertain jobs is calculated as a percentage of the total 18-60 year old population per commune.

#### 6.5 Female-headed Households over 3 years

Families with:	2006 %	2007 %	2008	
			%	Number
Households in which a woman is the family head	8%	8%	8%	486 families
Households in which a woman is the family head with children of less than 5 yrs	2%	2%	2%	134 families

**Note:** Calculated as a percentage of the total number of families

#### 6.6 Percentage female-headed Households and with Children of less than 5 years old, by Commune, in 2008



**Note:** Calculated as a percentage of the total number of families in each commune

HH: Headed Household

## 7 Indigenous People in the District

### 7.1 Ethnic Minorities in the District over 3 years

Race of indigenous	2006		2007		2008	
	# families	# population	# families	# population	# families	# population
Phnong	0 families	0 person(s)	0 families	0 person(s)	2 families	2 person(s)
Kouy	443 families	2,284 person(s)	403 families	1,886 person(s)	524 families	2,666 person(s)
Stieng	0 families	0 person(s)	0 families	0 person(s)	0 families	0 person(s)
Mil	0 families	0 person(s)	0 families	0 person(s)	0 families	0 person(s)
Kroal	0 families	0 person(s)	0 families	0 person(s)	0 families	0 person(s)
Thmorn	0 families	0 person(s)	0 families	0 person(s)	0 families	0 person(s)
Khaonh	0 families	0 person(s)	0 families	0 person(s)	0 families	0 person(s)
Tompuonn	0 families	0 person(s)	0 families	0 person(s)	0 families	0 person(s)
Charay	0 families	0 person(s)	0 families	0 person(s)	0 families	0 person(s)
Kroeung	0 families	0 person(s)	0 families	0 person(s)	0 families	0 person(s)
Kavet	0 families	0 person(s)	0 families	0 person(s)	0 families	0 person(s)
Saouch	0 families	0 person(s)	0 families	0 person(s)	0 families	0 person(s)
Lun	0 families	0 person(s)	0 families	0 person(s)	0 families	0 person(s)
Kachak	0 families	0 person(s)	0 families	0 person(s)	0 families	0 person(s)
Praov	0 families	0 person(s)	0 families	0 person(s)	0 families	0 person(s)
Others	0 families	0 person(s)	0 families	0 person(s)	0 families	0 person(s)
<b>Total</b>	443 families	2,284 person(s)	403 families	1,886 person(s)	526 families	2,666 person(s)

**Note:** "Others" refer to other ethnic groups which are not listed.

### 7.2 Other Minorities in the District over 3 years

Minority	2006		2007		2008	
	# families	# population	# families	# population	# families	# population
Khmer Islamic	0 families	0 person(s)	0 families	0 person(s)	0 families	0 person(s)
Vietnamese	2 families	3 person(s)	0 families	2 person(s)	0 families	0 person(s)
Laos	4 families	8 person(s)	5 families	12 person(s)	0 families	0 person(s)

**Note:** Number of indigenous and minority population are additional data, so some village may not recorded.





## **SECTION C: PLANS AND PROJECTS**



## 8 Priorities and Plans

### 8.1 Priorities of Commune Councils for 2009 in the District by Sector

The District Priority Activity Matrix (DPAM) data are taken from the CDPD. The DPAM is used for the District Integration Workshop (DIW), to show what kind of projects the commune has proposed in their Commune Investment Plan (CIP) for 2009. Donors, departments and other agencies then consider which projects they want to support and which projects they are not interested in. This results in Temporary Agreements between the Commune Council and the Supporter (NGO, Department, private donor, etc), as shown in table 8.2

No.	Project Name	Anlong Phe	Chamkar Leu	Kang Cham	Kaoh Snaeng	Anlong Chrey	Ou Rai
		190501	190502	190503	190504	190505	190506
<b>Economic</b>							
1	Compost fertilizer training						
2	Chemical and pesticide application training						
3	Vegetable growing training	421 package	330 Kg				
4	Mushroom growing training						
5	Rice cultivation technique training			5 training	4 training		
6	Animal vaccination request		2 time			2 time	
7	Village veterinary training	1 training	1 time	1 training			
8	Animal raising training			5 training			3 training
9	Pig raising training						3 training
10	Cow raising training						3 training
11	Rice seed request	200 Kg	330 Kg	500 Kg	1000 Kg		300 Kg
12	Calf for raising request			10 Head			
13	Sow for raising request				40 Head		
14	Pesticide request			125 package			
15	Laterite road repair/construction						
16	Culvert construct across road						
17	Laterite/natural gravel road construction	9 m	8000 m	13000 m	7000 m	3000 m	100000 m
18	Culvert construction		7 place	1 place	2 place	3 place	11 place
19	Bridger construction			1 place	35 m		3 place
20	Bridger repairing		13 m				
21	Closed dam across canal construction/repair			1 place			
22	Cash credit						
23	Rice bank establish	3 place					
<b>Social</b>							
1	Family planning	1 time	3 time	3 time			

District Data Book 2009: Development Plans and Projects

No.	Project Name	Anlong Phe	Chamkar Leu	Kang Cham	Kaoh Snaeng	Anlong Chrey	Ou Rai
		190501	190502	190503	190504	190505	190506
2	Antenatal care			12 time		12 time	12 time
3	Antenatal care service accessibility improvement						
4	Women and child health care program	1 time					
5	Health/hygiene education for local people						
6	Nutrition awareness education		1 time				
7	Women and children health care education						3 time
8	Health education on water use hygiene		2 time				
9	Vitamin A provision campaign						
10	Children immunization provision						
11	Children and women vaccination			12 time	12 time	12 time	12 time
12	Anti-tetanus vaccination						
13	Health local service provision for women-children			3 Liter			3 time
14	VHV training						3 training
15	Midwife strengthening/training					2 training	
16	TBA training		2 time	4 training			
17	TBA equipment needs			50 package			
18	Mosquito nets distribution/treatment	1 time	1 time	350 mosqui-net		25 bottle	120 mosqui-net
19	Malaria awareness education		1 time				
20	Mosquito larvae removal treatment						2 time
21	Mosquito insecticide spraying campaign						3 time
22	Birth delivery package/birth attendant equipment need					50 package	
23	Maternal health care education	1 time		3 time			
24	Breastfeeding awareness education	1 time		3 time		1 time	
25	Ferric tablet and Vitamin A distribution campaign						6 time
26	Nutrition support			3 time			
27	Pupils' health examination at school						
28	Deworming of school children			2 time			
29	Dig pump well construction/repair					7 well	
30	Well digging						
31	Latrine construction			639 toilet	33 toilet		412 toilet
32	Sanitation day campaign organizing			2 time			
33	Sanitation education				4 time		

District Data Book 2009: Development Plans and Projects

No.	Project Name	Anlong Phe	Chamkar Leu	Kang Cham	Kaoh Snaeng	Anlong Chrey	Ou Rai
		190501	190502	190503	190504	190505	190506
34	Village health post construction				1 building		
35	Water supply					3 Reservoir	
36	Giant water jar provision			639 Jar			
37	Family wate jars provision						
38	Pump wells construction				12 well		
39	Ring wells construction						
40	Pump wells repairing				7 well		
41	Literacy class			5 class			
42	Literacy teacher support			5 person			
43	Literacy teacher training	2 class	3 person				
44	Literacy class materials support			2 time			
45	Literacy class participation encouragement			2 time			
46	Junior high school construction		1 building	5 room		5 room	
47	School renovation						
48	School building			3 room			
49	Primary school creation/construction					12 room	
50	Kindergarten school construction/repair		2 building	5 place	4 building	2 room	
51	Pre-school teacher/kid keeper support				1 person		
52	Children club support						
53	Kid center nurse training			1 training			
54	Kindergarten equipment provision			5 set			3 class
55	Motivating pupil's parents for school enrollment	1 place	1 time	5 Time			3 time
56	Teacher/volunteer teacher need	1 time	3 person		5 person		4 person
57	School enrollment encouragement project			2 time			
58	School enrollment motivation committee			5 time			
59	Food/meal provision to school children						
60	Scholarship provision to poor pupils		7 Month			20 person	3 time
61	Dormitory construction for teacher/pupils			1 building			
62	Vocational training						
63	Teacher/volunteer teacher training			3 training			
64	School visit/monitoring	1 time	2 time				
65	School teacher code of conduct strengthening			3 training			
NREM							

District Data Book 2009: Development Plans and Projects

No.	Project Name	Anlong Phe	Chamkar Leu	Kang Cham	Kaoh Snaeng	Anlong Chrey	Ou Rai
		190501	190502	190503	190504	190505	190506
1	Fishery law education				2 time		
2	Forestry law education	1 time	1 time	3 time	2 time	2 time	3 time
3	Wildlife protection law education			3 time			3 time
4	Education on the effect of polluted water		1 time				
5	Organizing environment day						
6	NREM programme			3 time			
7	NREM strengthening			3 time			
8	Illegal fishing prevention			3 time	2 time		
9	Strengthening fishery community						
10	Fish habitat/fish species protection/conservation				2 time		
11	Community forestry activities support	1 time	1 Forestry Community			5 Fishing Community	3 Forestry Community
12	Forest protection strengthening		1 time				
13	Wildlife protection enforcement						
Administration and Security							
1	Civil registration encouragement			3 time	80 Copies	2 time	
2	CC capacity strengthening	1 time	1 time		3 time	2 training	2 training
3	Administration and commune law training						
4	Village level capacity building		1 time				
5	Commune office construction/renovation	1 building	1 building			1 building	
6	Land law dissemination	1 time			2 time		
7	Provision of land titles/certificates				423 doc		
8	Land registration dissemination/enforcement			3 time			
9	Land use planning			3 time			
10	Public land takeover prevention			3 time			
11	Social land concession project				950 ha		
12	People guard activities formation/strengthening		1 time				3 time
13	Local security strengthening			3 time			
14	Security post creation/construction/repairing						3 training
15	Abused/violated/illegal acts quelled activation			3 time			12 time
16	Police post construction/renovation						1 building
17	Local police capacity building/strengthening	1 time	2 time	3 time	2 time		3 training
18	Local security regulation/order dissemination						

District Data Book 2009: Development Plans and Projects

No.	Project Name	Anlong Phe	Chamkar Leu	Kang Cham	Kaoh Snaeng	Anlong Chrey	Ou Rai
		190501	190502	190503	190504	190505	190506
19	Law/regulation dissemination				2 time	1 time	
Gender							
1	Gender mainstreaming in CIP	1 time					
2	Women role in development strengthening/dissemination		1 time	2 time	4 time	1 time	
3	Gender and child rights dissemination						3 time
4	Gender mainstreaming in NREM						
5	CCWCs strengthening/activation			3 time	2 time	1 time	
6	Gender network meeting support/activation			3 time			
7	CCWC budget operation support			4 time			
8	Gender capacity building study tour						1 time
9	Woman and children's rights dissemination	1 time	1 time	3 time	4 time		
10	Women and men roles/rights dissemination			2 time			
11	Women international day organizing			1 time	1 time	1 time	3 time
12	Children's international day celebration			1 time	1 time	1 time	1 time
13	Women/children rights alleviation support						
14	Girls rights in access to education dissemination						
15	Women vocational training			2 training			
16	Law against domestic violence dissemination	1 time	1 time	3 time	4 time	1 time	3 time
17	Rescue children & women from violence			2 time			
18	Alcohol reduction education						3 training
19	Law against trafficking dissemination				4 time		3 time
20	Trafficking of women/children control activity strengthening						
21	Protection network for women and children dissemination						
22	Swindle trick of broker prevention education						

Continue...

Continued...

No.	Project Name	Ou Svay	Preah Rumkel	Sam Ang	Srae Ruessei	Thala Barivat
		190507	190508	190509	190510	190511
Economic						
1	Compost fertilizer training					4 training
2	Chemical and pesticide application training		8 training			1 training
3	Vegetable growing training					
4	Mushroom growing training		8 training			

District Data Book 2009: Development Plans and Projects

No.	Project Name	Ou Svay	Preah Rumkel	Sam Ang	Srae Ruessei	Thala Barivat
		190507	190508	190509	190510	190511
5	Rice cultivation technique training	2 training	8 training			1 training
6	Animal vaccination request	2 time	2 time	2 time	2 time	2 time
7	Village veterinary training			1 time		
8	Animal raising training		8 training			1 training
9	Pig raising training				1 training	
10	Cow raising training					
11	Rice seed request					1000 Kg
12	Calf for raising request				10 Head	
13	Sow for raising request				15 Head	
14	Pesticide request					
15	Laterite road repair/construction	1080 m				
16	Culvert construct across road	1 place				
17	Laterite/natural gravel road construction		8000 m	100 m	3000 m	1600 m
18	Culvert construction		3 place	2 place		4 place
19	Bridger construction	34 m	36 m			
20	Bridger repairing					
21	Closed dam across canal construction/repair					
22	Cash credit				1 Team	
23	Rice bank establish					
Social						
1	Family planning			12 time	12 time	
2	Antenatal care					
3	Antenatal care service accessibility improvement	5 time	8 time			
4	Women and child health care program					
5	Health/hygiene education for local people			1 time		
6	Nutrition awareness education					
7	Women and children health care education					
8	Health education on water use hygiene					
9	Vitamin A provision campaign		12 time			
10	Children immunization provision				12 time	
11	Children and women vaccination		12 time	12 time		12 time
12	Anti-tetanus vaccination		12 time			
13	Health local service provision for women-children					
14	VHV training					



District Data Book 2009: Development Plans and Projects

No.	Project Name	Ou Svay	Preah Rumkel	Sam Ang	Srae Ruessei	Thala Barivat
		190507	190508	190509	190510	190511
15	Midwife strengthening/training					
16	TBA training	2 training				
17	TBA equipment needs					
18	Mosquito nets distribution/treatment	30 bottle	2025 mosqui-net	280 mosqui-net	30 bottle	4000 mosqui-net
19	Malaria awareness education				1 time	
20	Mosquito larvae removal treatment					2 time
21	Mosquito insecticide spraying campaign					
22	Birth delivery package/birth attendant equipment need			50 package		
23	Maternal health care education					
24	Breastfeeding awareness education	5 time	1 time	1 time	1 time	
25	Ferric tablet and Vitamin A distribution campaign					
26	Nutrition support					
27	Pupils' health examination at school		2 time			
28	Deworming of school children		2 time			
29	Dig pump well construction/repair					
30	Well digging					13 well
31	Latrine construction					713 toilet
32	Sanitation day campaign organizing					
33	Sanitation education					
34	Village health post construction					
35	Water supply					
36	Giant water jar provision					
37	Family wate jars provision					20 Reservoir
38	Pump wells construction		24 well			
39	Ring wells construction	15 well	8 well		6 well	
40	Pump wells repairing	13 well		5 well	3 well	
41	Literacy class					
42	Literacy teacher support					
43	Literacy teacher training					
44	Literacy class materials support				1 set	
45	Literacy class participation encouragement					
46	Junior high school construction			5 room		
47	School renovation				1 building	
48	School building				1 building	6 room

District Data Book 2009: Development Plans and Projects

No.	Project Name	Ou Svay	Preah Rumkel	Sam Ang	Srae Ruessei	Thala Barivat
		190507	190508	190509	190510	190511
49	Primary school creation/construction			3 room		
50	Kindergarten school construction/repair	3 class	5 building		1 room	1 building
51	Pre-school teacher/kid keeper support	3 person				
52	Children club support		5 place			4 place
53	Kid center nurse training					
54	Kindergarten equipment provision		5 set			4 set
55	Motivating pupil's parents for school enrollment	5 time		1 time		
56	Teacher/volunteer teacher need	6 person				
57	School enrollment encouragement project					
58	School enrollment motivation committee					
59	Food/meal provision to school children		125 person		3 time	
60	Scholarship provision to poor pupils			20 person	20 person	444 person
61	Dormitory construction for teacher/pupils					
62	Vocational training	5 time				
63	Teacher/volunteer teacher training					
64	School visit/monitoring					
65	School teacher code of conduct strengthening					
<b>NREM</b>						
1	Fishery law education	5 time	8 time			1 time
2	Forestry law education	5 time	8 time	1 time	2 time	1 time
3	Wildlife protection law education					
4	Education on the effect of polluted water					
5	Organizing environment day	1 time	1 time			
6	NREM programme					
7	NREM strengthening	5 time				
8	Illegal fishing prevention	5 time	12 time		2 time	
9	Strengthening fishery community	5 Fishing Community	4 time			1 time
10	Fish habitat/fish species protection/conservation		3 time			
11	Community forestry activities support		8 Forestry Community	1 time	2 Forestry Community	4 Forestry Community
12	Forest protection strengthening	5 time			3 time	
13	Wildlife protection enforcement			1 time		
<b>Administration and Security</b>						

District Data Book 2009: Development Plans and Projects

No.	Project Name	Ou Svay	Preah Rumkel	Sam Ang	Srae Ruessei	Thala Barivat
		190507	190508	190509	190510	190511
1	Civil registration encouragement	5 time	8 time	1 time	2 time	4 time
2	CC capacity strengthening		1 time	1 time	4 time	2 time
3	Administration and commune law training	1 time				
4	Village level capacity building					
5	Commune office construction/renovation					
6	Land law dissemination	5 time	8 time			
7	Provision of land titles/certificates					170 doc
8	Land registration dissemination/enforcement					
9	Land use planning					
10	Public land takeover prevention					
11	Social land concession project					
12	People guard activities formation/strengthening					
13	Local security strengthening					
14	Security post creation/construction/repairing					
15	Abused/violated/illegal acts quelled activation					
16	Police post construction/renovation					
17	Local police capacity building/strengthening			1 time	1 time	
18	Local security regulation/order dissemination	5 time				
19	Law/regulation dissemination			1 time	6 time	4 time
Gender						
1	Gender mainstreaming in CIP					
2	Women role in development strengthening/dissemination	5 time	8 time		2 time	4 time
3	Gender and child rights dissemination					4 time
4	Gender mainstreaming in NREM			1 time		
5	CCWCs strengthening/activation	2 time	12 time	1 time		1 time
6	Gender network meeting support/activation					
7	CCWC budget operation support					
8	Gender capacity building study tour					
9	Woman and children's rights dissemination	5 time		1 time	2 time	
10	Women and men roles/rights dissemination					
11	Women international day organizing	1 time	1 time	1 time	1 time	1 time
12	Children's international day celebration	1 time	1 time	1 time	1 time	1 time
13	Women/children rights alleviation support	5 time	8 time			
14	Girls rights in access to education dissemination	2 time				

District Data Book 2009: Development Plans and Projects

No.	Project Name	Ou Svay	Preah Rumkel	Sam Ang	Srae Ruessei	Thala Barivat
		190507	190508	190509	190510	190511
15	Women vocational training				1 training	
16	Law against domestic violence dissemination	5 time	8 time	1 time	2 time	
17	Rescue children & women from violence					
18	Alcohol reduction education					
19	Law against trafficking dissemination				1 time	
20	Trafficking of women/children control activity strengthening	5 time	8 time			
21	Protection network for women and children dissemination					4 time
22	Swindle trick of broker prevention education					4 time

Continue...

No.		Project Name	Req.Project Total
Economic			
1	Compost fertilizer training		1
2	Chemical and pesticide application training		2
3	Vegetable growing training		2
4	Mushroom growing training		1
5	Rice cultivation technique training		5
6	Animal vaccination request		8
7	Village veterinary training		4
8	Animal raising training		5
9	Pig raising training		2
10	Cow raising training		1
11	Rice seed request		6
12	Calf for raising request		2
13	Sow for raising request		2
14	Pesticide request		1
15	Laterite road repair/construction		1
16	Culvert construct across road		1
17	Laterite/natural gravel road construction		10
18	Culvert construction		8
19	Bridger construction		5
20	Bridger repairing		1
21	Closed dam across canal construction/repair		1

District Data Book 2009: Development Plans and Projects

No.	Project Name	Req.Project
		Total
22	Cash credit	1
23	Rice bank establish	1
Social		
1	Family planning	5
2	Antenatal care	3
3	Antenatal care service accessibility improvement	3
4	Women and child health care program	1
5	Health/hygiene education for local people	1
6	Nutrition awareness education	1
7	Women and children health care education	1
8	Health education on water use hygiene	1
9	Vitamin A provision campaign	1
10	Children immunization provision	1
11	Children and women vaccination	7
12	Anti-tetanus vaccination	1
13	Health local service provision for women-children	2
14	VHV training	1
15	Midwife strengthening/training	1
16	TBA training	3
17	TBA equipment needs	1
18	Mosquito nets distribution/treatment	13
19	Malaria awareness education	2
20	Mosquito larvae removal treatment	2
21	Mosquito insecticide spraying campaign	1
22	Birth delivery package/birth attendant equipment need	2
23	Maternal health care education	2
24	Breastfeeding awareness education	7
25	Ferric tablet and Vitamin A distribution campaign	1
26	Nutrition support	1
27	Pupils' health examination at school	1
28	Deworming of school children	2
29	Dig pump well construction/repair	1
30	Well digging	1
31	Latrine construction	4
32	Sanitation day campaign organizing	1

District Data Book 2009: Development Plans and Projects

No.	Project Name	Req.Project
		Total
33	Sanitation education	1
34	Village health post construction	1
35	Water supply	1
36	Giant water jar provision	1
37	Family wate jars provision	1
38	Pump wells construction	2
39	Ring wells construction	3
40	Pump wells repairing	4
41	Literacy class	1
42	Literacy teacher support	2
43	Literacy teacher training	2
44	Literacy class materials support	2
45	Literacy class participation encouragement	1
46	Junior high school construction	4
47	School renovation	1
48	School building	3
49	Primary school creation/construction	2
50	Kindergarten school construction/repair	8
51	Pre-school teacher/kid keeper support	2
52	Children club support	2
53	Kid center nurse training	1
54	Kindergarten equipment provision	4
55	Motivating pupil's parents for school enrollment	6
56	Teacher/volunteer teacher need	5
57	School enrollment encouragement project	1
58	School enrollment motivation committee	1
59	Food/meal provision to school children	2
60	Scholarship provision to poor pupils	7
61	Dormitory construction for teacher/pupils	1
62	Vocational training	1
63	Teacher/volunteer teacher training	1
64	School visit/monitoring	2
65	School teacher code of conduct strengthening	1
<b>NREM</b>		
1	Fishery law education	4

District Data Book 2009: Development Plans and Projects

No.	Project Name	Req.Project
		Total
2	Forestry law education	11
3	Wildlife protection law education	2
4	Education on the effect of polluted water	1
5	Organizing environment day	3
6	NREM programme	1
7	NREM strengthening	2
8	Illegal fishing prevention	5
9	Strengthening fishery community	3
10	Fish habitat/fish species protection/conservation	2
11	Community forestry activities support	8
12	Forest protection strengthening	3
13	Wildlife protection enforcement	1
Administration and Security		
1	Civil registration encouragement	9
2	CC capacity strengthening	9
3	Administration and commune law training	1
4	Village level capacity building	1
5	Commune office construction/renovation	3
6	Land law dissemination	4
7	Provision of land titles/certificates	2
8	Land registration dissemination/enforcement	1
9	Land use planning	1
10	Public land takeover prevention	1
11	Social land concession project	1
12	People guard activities formation/strengthening	2
13	Local security strengthening	1
14	Security post creation/construction/repairing	1
15	Abused/violated/illegal acts quelled activation	2
16	Police post construction/renovation	1
17	Local police capacity building/strengthening	7
18	Local security regulation/order dissemination	1
19	Law/regulation dissemination	5
Gender		
1	Gender mainstreaming in CIP	1
2	Women role in development strengthening/dissemination	8

District Data Book 2009: Development Plans and Projects

No.	Project Name	Req.Project
		Total
3	Gender and child rights dissemination	2
4	Gender mainstreaming in NREM	1
5	CCWCs strengthening/activation	7
6	Gender network meeting support/activation	1
7	CCWC budget operation support	1
8	Gender capacity building study tour	1
9	Woman and children's rights dissemination	7
10	Women and men roles/rights dissemination	1
11	Women international day organizing	9
12	Children's international day celebration	9
13	Women/children rights alleviation support	2
14	Girls rights in access to education dissemination	1
15	Women vocational training	2
16	Law against domestic violence dissemination	10
17	Rescue children & women from violence	1
18	Alcohol reduction education	1
19	Law against trafficking dissemination	3
20	Trafficking of women/children control activity strengthening	2
21	Protection network for women and children dissemination	1
22	Swindle trick of broker prevention education	1

**Source:** CDPD – District Priority Matrix



## 8.2 Temporary Agreements by Commune, for 2009<sup>2</sup>

At the District Integration Workshop (DIW) the Supporters (donors, agencies, private donors, NGOs, etc.) identify which projects/activities they would like to support or they put forward their own projects to be implemented in a particular commune. Once there is agreement between Commune Councils and Supporters on specific projects a **Temporary Agreement** is signed by the commune and the Supporter to show their mutual commitment to the identified projects/activities.

It is important to keep in mind that such Temporary Agreements do not necessarily result in implementation.

### 8.2.1 Temporary Agreements for 2009 as per DIW 2008 for Commune: Anlong Phe

Commune GIS	Commune	Temporary Agreements				Supporter	Funding Source	Listed in CIP befor DIW
		Project Name	Quantity	Unit	Est.Cost (K.Riels)			
Economic								
190501	Anlong Phe	Saving group strengthening and monitoring	1	Team	400	Oxfam Community Aid Abroad		<input type="checkbox"/>
190501	Anlong Phe	Village veterinary training	2	training	6000	Oxfam Community Aid Abroad		✓
190501	Anlong Phe	Agriculture extension	2	village	400	Oxfam Community Aid Abroad		<input type="checkbox"/>
190501	Anlong Phe	Agriculture issue meeting at commune level	2	time	800	Oxfam Community Aid Abroad		<input type="checkbox"/>
190501	Anlong Phe	Livestock raising extension	2	time	400	Oxfam Community Aid Abroad		<input type="checkbox"/>
190501	Anlong Phe	Pig vaccinating	2	village	200	Oxfam Community Aid Abroad		<input type="checkbox"/>
190501	Anlong Phe	Livestock vaccinating support	2	training	260	Oxfam Community Aid Abroad		<input type="checkbox"/>
190501	Anlong Phe	New saving group formation	1	Team	80	Oxfam Community Aid Abroad		<input type="checkbox"/>
Social								
190501	Anlong Phe	Village health worker training	1	training	2000	Oxfam Community Aid Abroad		<input type="checkbox"/>
190501	Anlong Phe	Literacy teacher training	2	class	20000	Department of Education Youth and Sports		✓

<sup>2</sup> Not all the data from the CDPD has been translated to English, this has resulted in some cells in the TA tables being blank.

District Data Book 2009: Development Plans and Projects

Commune GIS	Commune	Temporary Agreements				Supporter	Funding Source	Listed in CIP before DIW
		Project Name	Quantity	Unit	Est.Cost (K.Riels)			
190501	Anlong Phe	School and teacher's dormitories construction	1	building	20367	Oxfam Community Aid Abroad		<input type="checkbox"/>
190501	Anlong Phe	Literacy class teacher training	2	class	1000	Oxfam Community Aid Abroad		<input type="checkbox"/>
190501	Anlong Phe	Malaria awareness education to primary teachers	1	time	1000	Partners for Development		<input type="checkbox"/>
190501	Anlong Phe	Kindergarten class, community program	6	class	4000	Department of Education Youth and Sports		<input type="checkbox"/>
190501	Anlong Phe	Literacy teacher training	2	class	1400	Oxfam Community Aid Abroad		✓
190501	Anlong Phe	Primary health care awareness education	2	village	400	Oxfam Community Aid Abroad		<input type="checkbox"/>
Administration and Security								
190501	Anlong Phe	VDC network meeting at village, commune, district level	2	village	1600	Oxfam Community Aid Abroad		<input type="checkbox"/>
190501	Anlong Phe	Commune news on national TV broadcasting support	5	time	400	Department of Information		<input type="checkbox"/>
Gender								
190501	Anlong Phe	Gender mainstreaming in commune investment plan	1	time	400	Department of Women		<input type="checkbox"/>
190501	Anlong Phe	Gender concept and domestic violence dissemination	2	village	200	Oxfam Community Aid Abroad		<input type="checkbox"/>
190501	Anlong Phe	Domestic violence law enforcement	2	village	200	Oxfam Community Aid Abroad		<input type="checkbox"/>
190501	Anlong Phe	Law against domestic violence dissemination	2	time	160	Department of Women		✓
190501	Anlong Phe	Commune members, WCFPs and village female leaders forum support	2	time	1200	Department of Women		<input type="checkbox"/>

**8.2.2 Temporary Agreements for 2009 as per DIW 2008 for Commune: Chamkar Leu**

Commune GIS	Commune	Temporary Agreements				Supporter	Funding Source	Listed in CIP before DIW
		Project Name	Quantity	Unit	Est.Cost (K.Riels)			
Social								
190502	Chamkar Leu	Transfer malnutrition children to health center	12	time	880	Department of Health		<input type="checkbox"/>
190502	Chamkar Leu	Family planning	12	time	100	Department of Health		✓
190502	Chamkar Leu	TBA training	4	time	240	Department of Health		✓
190502	Chamkar Leu	Mosquito nets distribution/treatment	3	time	10000	Department of Health		✓
190502	Chamkar Leu	Kindergarten community class support	3	village	2000	Department of Education Youth and Sports		<input type="checkbox"/>
190502	Chamkar Leu	Maternity health care service	12	time	100	Department of Health		<input type="checkbox"/>
190502	Chamkar Leu	General health education	12	time	100	Department of Health		<input type="checkbox"/>
190502	Chamkar Leu	Vaccination service for children	12	time	880	Department of Health		<input type="checkbox"/>
190502	Chamkar Leu	Transfer pregnant women from community to health center/hospital for birth delivery	12	time	880	Department of Health		<input type="checkbox"/>
190502	Chamkar Leu	Vitamin A and Mebendazol medicine provision	2	time	160	Department of Health		<input type="checkbox"/>
190502	Chamkar Leu	Deworming pills supply to school children	2	time	160	Department of Health		<input type="checkbox"/>
190502	Chamkar Leu	Breastfeeding awareness education	4	time	1200	Department of Health		<input type="checkbox"/>
190502	Chamkar Leu	Village health volunteer strengthening	6	time	240	Department of Health		<input type="checkbox"/>
190502	Chamkar Leu	Birth delivery package support	59	package	160	Department of Health		<input type="checkbox"/>
190502	Chamkar Leu	Re-impregnating mosquito net	2	time	1000	Department of Health		<input type="checkbox"/>

District Data Book 2009: Development Plans and Projects

Commune GIS	Commune	Temporary Agreements				Supporter	Funding Source	Listed in CIP before DIW
		Project Name	Quantity	Unit	Est.Cost (K.Riels)			
190502	Chamkar Leu	Health center construction	1	place	30000	Department of Health		<input type="checkbox"/>
190502	Chamkar Leu	Malaria awareness education to primary teachers	1	time	600	Department of Health		<input type="checkbox"/>
190502	Chamkar Leu	Water filter concrete tank 35 cubic meter support	1	Reservoir	12000	Department of Rural Development		<input type="checkbox"/>
190502	Chamkar Leu	Safe water use and water storage cleaning educating	2	time	1000	Department of Rural Development		<input type="checkbox"/>
190502	Chamkar Leu	Vaccination service for women	12	time	880	Department of Health		<input type="checkbox"/>
<b>Administration and Security</b>								
190502	Chamkar Leu	Commune news national TV broadcasting support	5	time	400	Department of Information		<input type="checkbox"/>
<b>Gender</b>								
190502	Chamkar Leu	Law against domestic violence dissemination	2	time	160	Department of Women		✓
190502	Chamkar Leu	Gender mainstreaming in commune investment plan	1	time	400	Department of Women		<input type="checkbox"/>
190502	Chamkar Leu	Commune members, WCFPs and village female leaders forum support	2	time	1200	Department of Women		<input type="checkbox"/>

### 8.2.3 Temporary Agreements for 2009 as per DIW 2008 for Commune: Kang Cham

Commune GIS	Commune	Temporary Agreements				Supporter	Funding Source	Listed in CIP befor DIW
		Project Name	Quantity	Unit	Est.Cost (K.Riels)			
Economic								
190503	Kang Cham	Calf for raising request	1	time	28000	Oxfam Community Aid Abroad		✓
190503	Kang Cham	Animal raising training	2	time	260	Oxfam Community Aid Abroad		✓
190503	Kang Cham	Village veterinary training	1	training	6000	Oxfam Community Aid Abroad		✓

District Data Book 2009: Development Plans and Projects

Commune GIS	Commune	Temporary Agreements				Supporter	Funding Source	Listed in CIP befor DIW
		Project Name	Quantity	Unit	Est.Cost (K.Riels)			
190503	Kang Cham	Animal raising training	1	training	400	Oxfam Community Aid Abroad		✓
190503	Kang Cham	Saving group strengthening and monitoring	1	time	12	Oxfam Community Aid Abroad		□
190503	Kang Cham	Pig vaccinating	1	village	80	Oxfam Community Aid Abroad		□
190503	Kang Cham	Buffalo bank creation	1	training	2800	Oxfam Community Aid Abroad		□
190503	Kang Cham	Agriculture issue meeting at commune level	2	time	800	Oxfam Community Aid Abroad		□
190503	Kang Cham	Agriculture extension	1	village	400	Oxfam Community Aid Abroad		□
Social								
190503	Kang Cham	Primary health care dissemination	1	time	16	Oxfam Community Aid Abroad		□
190503	Kang Cham	Water filter buckets provision	1	training	2000	Oxfam Community Aid Abroad		□
190503	Kang Cham	Kindergarten school construction/repair	5	class	30000	Department of Education Youth and Sports		✓
190503	Kang Cham	Village health worker training	1	training	200	Oxfam Community Aid Abroad		□
190503	Kang Cham	Breastfeeding awareness education	1	time	1200	Department of Health		✓
190503	Kang Cham	Mosquito nets distribution/treatment	300	mosqui-net	600	Department of Health		✓
190503	Kang Cham	TBA training	20	training	3200	Department of Health		✓
190503	Kang Cham	Family planning	60	time	1400	Department of Health		✓
190503	Kang Cham	Maternal health care education	60	time	1400	Department of Health		✓
190503	Kang Cham	Literacy class	5	class	30000	Department of Education Youth and Sports		✓
190503	Kang	Transfer pregnant women for birth	60	person	120	Department of Health		□

District Data Book 2009: Development Plans and Projects

Commune GIS	Commune	Temporary Agreements				Supporter	Funding Source	Listed in CIP befor DIW
		Project Name	Quantity	Unit	Est.Cost (K.Riels)			
	Cham	delivery at health center						
190503	Kang Cham	Malaria awareness education to primary teachers	1	time	1000	Partners for Development		<input type="checkbox"/>
190503	Kang Cham	Latrine use and maintenance education at primary school	4	time	1000	Department of Rural Development		<input type="checkbox"/>
190503	Kang Cham	Latrine construction for primary school	6	room	24000	Department of Rural Development		<input type="checkbox"/>
190503	Kang Cham	Transfer malnutrition children to health center	60	person	400	Department of Health		<input type="checkbox"/>
190503	Kang Cham	Birth delivery package provision	95	package	2000	Department of Health		<input type="checkbox"/>
190503	Kang Cham	Village health volunteer strengthening	20	time	4000	Department of Health		<input type="checkbox"/>
190503	Kang Cham	General health education	60	time	6000	Department of Health		<input type="checkbox"/>
190503	Kang Cham	Vitamin A and Mebendazol medicine provision	60	time	1000	Department of Health		<input type="checkbox"/>
190503	Kang Cham	Anti-tetanus vaccinating	60	time	600	Department of Health		<input type="checkbox"/>
190503	Kang Cham	Children immunization	60	time	1400	Department of Health		<input type="checkbox"/>
190503	Kang Cham	Pregnant women encouragement to deliver baby at health center	60	time	1400	Department of Health		<input type="checkbox"/>
NREM								
190503	Kang Cham	Fishery law education and fishery community strengthening	1	time	100	Oxfam Community Aid Abroad		<input type="checkbox"/>
190503	Kang Cham	NREM programme	1	time	900	Oxfam Community Aid Abroad		✓
Administration and Security								
190503	Kang Cham	VDC network meeting at village, commune, district level	1	time	200	Oxfam Community Aid Abroad		<input type="checkbox"/>
190503	Kang Cham	Commune news broadcasting at national TV	5	time	40	Department of Information		<input type="checkbox"/>
Gender								

Commune GIS	Commune	Temporary Agreements				Supporter	Funding Source	Listed in CIP befor DIW
		Project Name	Quantity	Unit	Est.Cost (K.Riels)			
190503	Kang Cham	Gender concept and domestic violence dissemination	1	time	80	Oxfam Community Aid Abroad		<input type="checkbox"/>
190503	Kang Cham	Commune members, WCFPs and village female leaders forum support	2	time	1200	Department of Women		<input type="checkbox"/>
190503	Kang Cham	Gender mainstreaming in commune investment plan	1	time	40	Department of Women		<input type="checkbox"/>
190503	Kang Cham	Law against domestic violence dissemination	1	time	80	Oxfam Community Aid Abroad		✓
190503	Kang Cham	Domestic violence law enforcement	1	time	80	Oxfam Community Aid Abroad		<input type="checkbox"/>
190503	Kang Cham	Law against domestic violence dissemination	2	time	160	Department of Women		✓

#### 8.2.4 Temporary Agreements for 2009 as per DIW 2008 for Commune: Kaoh Snaeng

Commune GIS	Commune	Temporary Agreements				Supporter	Funding Source	Listed in CIP befor DIW
		Project Name	Quantity	Unit	Est.Cost (K.Riels)			
Economic								
190504	Kaoh Snaeng	Community development project through integrated agriculture	1	time	1654	Centre d'Etude et de Development Agricole Cambodgien		<input type="checkbox"/>
Social								
190504	Kaoh Snaeng	Re-impregnating mosquito net	8	time	2000	Department of Health		<input type="checkbox"/>
190504	Kaoh Snaeng	Malaria awareness education to primary teachers	1	time	800	Partners for Development		<input type="checkbox"/>
190504	Kaoh Snaeng	Family planning program	48	time	800	Department of Health		<input type="checkbox"/>
190504	Kaoh Snaeng	Antenatal and postnatal care service provision	48	time	800	Department of Health		<input type="checkbox"/>
190504	Kaoh Snaeng	Pregnant women encouragement to get birth delivery service at health center	48	time	2000	Department of Health		<input type="checkbox"/>
190504	Kaoh	Vitamin A and deworming pills supply to	48	time	600	Department of Health		<input type="checkbox"/>

District Data Book 2009: Development Plans and Projects

Commune GIS	Commune	Temporary Agreements				Supporter	Funding Source	Listed in CIP before DIW
		Project Name	Quantity	Unit	Est.Cost (K.Riels)			
	Snaeng	children						
190504	Kaoh Snaeng	General health education	48	time	4400	Department of Health		<input type="checkbox"/>
190504	Kaoh Snaeng	TBA activities strengthening	16	time	2600	Department of Health		<input type="checkbox"/>
190504	Kaoh Snaeng	Children and women vaccination	48	time	48000	Department of Health		✓
190504	Kaoh Snaeng	Impregnated mosquito net provision	280	mosqui-net	600	Department of Health		<input type="checkbox"/>
190504	Kaoh Snaeng	Birth delivery package support	73	package	1600	Department of Health		<input type="checkbox"/>
190504	Kaoh Snaeng	Breastfeeding world week organizing	1	time	1200	Department of Health		<input type="checkbox"/>
190504	Kaoh Snaeng	Transfer pregnant women for birth delivery at health center	48	time	2000	Department of Health		<input type="checkbox"/>
190504	Kaoh Snaeng	Transfer malnutrition children to health center	48	time	2000	Department of Health		<input type="checkbox"/>
190504	Kaoh Snaeng	Kindergarten class, community program	5	training	3000	Department of Education Youth and Sports		<input type="checkbox"/>
190504	Kaoh Snaeng	Custody mother and children home based education	1	village	1000	Department of Education Youth and Sports		<input type="checkbox"/>
190504	Kaoh Snaeng	Village health volunteer strengthening	24	time	1000	Department of Health		<input type="checkbox"/>
<b>NREM</b>								
190504	Kaoh Snaeng	Forestry community formation	1	training	4000	Culture and Environment Preservation Association		<input type="checkbox"/>
190504	Kaoh Snaeng	Fish species, fish spawning territory and fishing gears local awareness strengthening through research activities	1	training	4000	Culture and Environment Preservation Association		<input type="checkbox"/>
<b>Administration and Security</b>								
190504	Kaoh Snaeng	Commune news on national TV broadcasting support	5	time	400	Department of Information		<input type="checkbox"/>
<b>Gender</b>								



Commune GIS	Commune	Temporary Agreements				Supporter	Funding Source	Listed in CIP before DIW
		Project Name	Quantity	Unit	Est.Cost (K.Riels)			
190504	Kaoh Snaeng	Commune members, WCFPs and village female leaders forum support	2	time	1200	Department of Women		<input type="checkbox"/>
190504	Kaoh Snaeng	Gender mainstreaming in commune investment plan	1	time	400	Department of Women		<input type="checkbox"/>
190504	Kaoh Snaeng	Law against domestic violence dissemination	4	time	600	Department of Women		✓

### 8.2.5 Temporary Agreements for 2009 as per DIW 2008 for Commune: Anlong Chrey

Commune GIS	Commune	Temporary Agreements				Supporter	Funding Source	Listed in CIP befor DIW
		Project Name	Quantity	Unit	Est.Cost (K.Riels)			
Economic								
190505	Anlong Chrey	Rice bank establish	2	village	1200	Oxfam Community Aid Abroad		<input type="checkbox"/>
190505	Anlong Chrey	Sow pig provision	72	Head	11520	Promvihearthor Organization		<input type="checkbox"/>
190505	Anlong Chrey	Rice bank	3000	Kg	3000	Promvihearthor Organization		<input type="checkbox"/>
190505	Anlong Chrey	NTFP processing craft	1	place	6000	Promvihearthor Organization		<input type="checkbox"/>
190505	Anlong Chrey	New saving group formation	3	Team	240	Oxfam Community Aid Abroad		<input type="checkbox"/>
190505	Anlong Chrey	Community center construction	1	building	6000	Oxfam Community Aid Abroad		<input type="checkbox"/>
190505	Anlong Chrey	Village vet strengthening	1	training	6000	Oxfam Community Aid Abroad		<input type="checkbox"/>
190505	Anlong Chrey	Livestock vaccinating support	2	training	260	Oxfam Community Aid Abroad		<input type="checkbox"/>
190505	Anlong Chrey	Pig vaccination support	3	village	240	Oxfam Community Aid Abroad		<input type="checkbox"/>
190505	Anlong Chrey	Livestock raising extension	3	village	240	Oxfam Community Aid Abroad		<input type="checkbox"/>
190505	Anlong	Agriculture issue meeting at commune	2	time	600	Oxfam Community Aid Abroad		<input type="checkbox"/>

District Data Book 2009: Development Plans and Projects

Commune GIS	Commune	Temporary Agreements				Supporter	Funding Source	Listed in CIP before DIW
		Project Name	Quantity	Unit	Est.Cost (K.Riels)			
	Chrey	level						
190505	Anlong Chrey	Agriculture extension	3	village	400	Oxfam Community Aid Abroad		<input type="checkbox"/>
Social								
190505	Anlong Chrey	Birth delivery package/birth attendant equipment need	74	package	800	Department of Health		✓
190505	Anlong Chrey	Water filter	1	village	4800	Oxfam Community Aid Abroad		<input type="checkbox"/>
190505	Anlong Chrey	Village health worker training	1	training	2000	Oxfam Community Aid Abroad		<input type="checkbox"/>
190505	Anlong Chrey	Children and women vaccination	12	time	1400	Department of Health		✓
190505	Anlong Chrey	Primary health care awareness education	3	village	400	Oxfam Community Aid Abroad		<input type="checkbox"/>
190505	Anlong Chrey	Maternity health care service	12	time	100	Department of Health		<input type="checkbox"/>
190505	Anlong Chrey	Breastfeeding awareness education	1	time	1200	Department of Health		<input type="checkbox"/>
190505	Anlong Chrey	Deworming pills supply to school children	2	time	240	Department of Health		<input type="checkbox"/>
190505	Anlong Chrey	Vitamin A and Mebendazol medicine provision	2	time	240	Department of Health		<input type="checkbox"/>
190505	Anlong Chrey	Transfer malnutrition children to health center	12	time	1400	Department of Health		<input type="checkbox"/>
190505	Anlong Chrey	Village health volunteer strengthening	6	time	2800	Department of Health		<input type="checkbox"/>
190505	Anlong Chrey	General health education	12	time	100	Department of Health		<input type="checkbox"/>
190505	Anlong Chrey	Mosquito nets distribution/treatment	490	mosqui-net	9000	Department of Health		✓
190505	Anlong Chrey	Family planning service	12	time	100	Department of Health		<input type="checkbox"/>
190505	Anlong Chrey	Kindergarten class, community program	5	place	4000	Department of Education Youth and Sports		<input type="checkbox"/>

District Data Book 2009: Development Plans and Projects

Commune GIS	Commune	Temporary Agreements				Supporter	Funding Source	Listed in CIP befor DIW
		Project Name	Quantity	Unit	Est.Cost (K.Riels)			
190505	Anlong Chrey	Malaria awareness education to primary teachers	1	time	800	Partners for Development		<input type="checkbox"/>
190505	Anlong Chrey	Breastfeeding awareness education	1	time	1200	Department of Health		✓
190505	Anlong Chrey	Midwife strengthening/training	4	training	400	Department of Health		✓
190505	Anlong Chrey	Transfer pregnant women from community to health center for birth delivery	12	time	1400	Department of Health		<input type="checkbox"/>
<b>Administration and Security</b>								
190505	Anlong Chrey	VDC network meeting at village, commune, district level	3	village	1600	Oxfam Community Aid Abroad		<input type="checkbox"/>
190505	Anlong Chrey	Commune news on national TV broadcasting support	5	time	400	Department of Information		<input type="checkbox"/>
<b>Gender</b>								
190505	Anlong Chrey	Domestic violence law enforcement	3	village	240	Oxfam Community Aid Abroad		<input type="checkbox"/>
190505	Anlong Chrey	Commune members, WCFPs and village female leaders forum support	2	time	1200	Department of Women		<input type="checkbox"/>
190505	Anlong Chrey	Gender mainstreaming in commune investment plan	1	time	400	Department of Women		<input type="checkbox"/>
190505	Anlong Chrey	Gender concept and domestic violence dissemination	3	village	240	Oxfam Community Aid Abroad		<input type="checkbox"/>

### 8.2.6 Temporary Agreements for 2009 as per DIW 2008 for Commune: Ou Rai

Commune GIS	Commune	Temporary Agreements				Supporter	Funding Source	Listed in CIP before DIW
		Project Name	Quantity	Unit	Est.Cost (K.Riels)			
Economic								
190506	Ou Rai	Community center construction	5	m	12000	Department of Education Youth and Sports		<input type="checkbox"/>
190506	Ou Rai	Village vet worker strengthening	1	time	400	Department of Agriculture Forestry and Fisheries		<input type="checkbox"/>

District Data Book 2009: Development Plans and Projects

Commune GIS	Commune	Temporary Agreements				Supporter	Funding Source	Listed in CIP before DIW
		Project Name	Quantity	Unit	Est.Cost (K.Riels)			
190506	Ou Rai	S.R.I technique dissemination	1	time	400	Department of Agriculture Forestry and Fisheries		<input type="checkbox"/>
190506	Ou Rai	Livestock provision	23	Head	14000	Oxfam Great Britian		<input type="checkbox"/>
190506	Ou Rai	Cow-buffalo vaccinating	1	time	240	Department of Agriculture Forestry and Fisheries		<input type="checkbox"/>
Social								
190506	Ou Rai	Kindergarten equipment provision	3	class	2000	Department of Education Youth and Sports		✓
190506	Ou Rai	Antenatal care	36	time	1200	Department of Health		✓
190506	Ou Rai	Children and women vaccination	36	time	1680	Department of Health		✓
190506	Ou Rai	Mosquito nets distribution/treatment	6	time	986	Department of Health		✓
190506	Ou Rai	Water filter	60	Container	20000	Oxfam Great Britian		<input type="checkbox"/>
190506	Ou Rai	Malaria awareness education to primary teachers	1	time	600	Partners for Development		<input type="checkbox"/>
190506	Ou Rai	Nutrition project for children	6	training	4000	Department of Education Youth and Sports		<input type="checkbox"/>
190506	Ou Rai	Family planning program	36	time	1200	Department of Health		<input type="checkbox"/>
190506	Ou Rai	Pregnant women encouragement to deliver baby at health center	36	time	1200	Department of Health		<input type="checkbox"/>
190506	Ou Rai	Vitamin A and deworming pills supply	6	time	280	Department of Health		<input type="checkbox"/>
190506	Ou Rai	General health education	36	time	3200	Department of Health		<input type="checkbox"/>
190506	Ou Rai	TBA capacity building	12	time	2000	Department of Health		<input type="checkbox"/>
190506	Ou Rai	Village health volunteer strengthening	12	time	800	Department of Health		<input type="checkbox"/>
190506	Ou Rai	Birth delivery package support	72	package	1400	Department of Health		<input type="checkbox"/>
190506	Ou Rai	Transfer pregnant women from community to health center for birth delivery	36	time	2000	Department of Health		<input type="checkbox"/>
190506	Ou Rai	Transfer malnutrition children to health center	36	time	2000	Department of Health		<input type="checkbox"/>
190506	Ou Rai	Custody mother and children home based education	2	village	300	Department of Education Youth and Sports		<input type="checkbox"/>
Administration and Security								
190506	Ou Rai	Commune news on national TV broadcasting support	5	time	400	Department of Information		<input type="checkbox"/>

Commune GIS	Commune	Temporary Agreements				Supporter	Funding Source	Listed in CIP before DIW
		Project Name	Quantity	Unit	Est.Cost (K.Riels)			
Gender								
190506	Ou Rai	Law against domestic violence dissemination	3	time	6000	Department of Women		✓
190506	Ou Rai	Gender mainstreaming in commune investment plan	1	time	400	Department of Women		☐
190506	Ou Rai	Commune members, WCFPs and village female leaders forum support	2	time	1200	Department of Women		☐

### 8.2.7 Temporary Agreements for 2009 as per DIW 2008 for Commune: Ou Svay

Commune GIS	Commune	Temporary Agreements				Supporter	Funding Source	Listed in CIP before DIW
		Project Name	Quantity	Unit	Est.Cost (K.Riels)			
Economic								
190507	Ou Svay	Rice cultivation technique training	1	training	400	Department of Agriculture Forestry and Fisheries		✓
190507	Ou Svay	Community development project through integrated agriculture	18	Month	8000	Centre d'Etude et de Developement Agricole Cambodgien		☐
190507	Ou Svay	Village vet worker strengthening	1	time	1400	Department of Agriculture Forestry and Fisheries		☐
190507	Ou Svay	Animal vaccination request	1	time	240	Department of Agriculture Forestry and Fisheries		✓
190507	Ou Svay	Livestock raising extension	1	time	400	Department of Agriculture Forestry and Fisheries		☐
Social								
190507	Ou Svay	Children immunization	60	time	1400	Department of Health		☐
190507	Ou Svay	Anti-tetanus vaccinating to pregnant women	60	time	1400	Department of Health		☐
190507	Ou Svay	Vitamin A and deworming pills supply	10	time	80	Department of Health		☐
190507	Ou Svay	General health education	10	time	400	Department of Health		☐
190507	Ou Svay	Morning meals provision to pupils	3	Course/year	3000	Department of Education Youth and Sports		☐

District Data Book 2009: Development Plans and Projects

Commune GIS	Commune	Temporary Agreements				Supporter	Funding Source	Listed in CIP before DIW
		Project Name	Quantity	Unit	Est.Cost (K.Riels)			
190507	Ou Svay	Antenatal and postnatal care service provision	60	time	480	Department of Health		<input type="checkbox"/>
190507	Ou Svay	School water storage construction	1	place	12000	Department of Rural Development		<input type="checkbox"/>
190507	Ou Svay	Birth delivery package support	60	package	80	Department of Health		<input type="checkbox"/>
190507	Ou Svay	Transfer pregnant women from community to health center for birth delivery	23	time	3000	Department of Health		<input type="checkbox"/>
190507	Ou Svay	Transfer malnutrition children to health center	5	time	2000	Department of Health		<input type="checkbox"/>
190507	Ou Svay	Malaria awareness education to primary teachers	1	time	600	Partners for Development		<input type="checkbox"/>
190507	Ou Svay	Family planning program	60	time	480	Department of Health		<input type="checkbox"/>
190507	Ou Svay	Village health support group strengthening	20	time	400	Department of Health		<input type="checkbox"/>
190507	Ou Svay	Water safety and purification awareness dissemination	15	time	4000	Department of Rural Development		<input type="checkbox"/>
190507	Ou Svay	Latrine construction	250	set	2000	Department of Rural Development		<input type="checkbox"/>
190507	Ou Svay	Safe water equipment support	250	Container	10000	Department of Rural Development		<input type="checkbox"/>
190507	Ou Svay	Water purification method training to CC, village chiefs and village focal person	1	time	8000	Department of Rural Development		<input type="checkbox"/>
190507	Ou Svay	Safe water use and water storage cleaning educating	2	time	800	Department of Rural Development		<input type="checkbox"/>
190507	Ou Svay	Kindergarten school construction/repair	2	class	30000	Department of Education Youth and Sports		✓
190507	Ou Svay	Mosquito nets distribution/treatment	10	time	1200	Department of Health		✓
190507	Ou Svay	Breastfeeding awareness education	2	time	1200	Department of Health		✓
190507	Ou Svay	Latrine building skills training	15	time	3000	Department of Rural Development		<input type="checkbox"/>
190507	Ou Svay	TBA training	20	training	2080	Department of Health		✓
190507	Ou Svay	Antenatal care service accessibility	60	time	4800	Department of Health		✓

District Data Book 2009: Development Plans and Projects

Commune GIS	Commune	Temporary Agreements				Supporter	Funding Source	Listed in CIP before DIW
		Project Name	Quantity	Unit	Est.Cost (K.Riels)			
		improvement						
190507	Ou Svay	Mosquito nets distribution/treatment	1529	mosqui-net	8000	Department of Health		✓
<b>NREM</b>								
190507	Ou Svay	Forestry community support	1	training	28000	Culture and Environment Preservation Association		<input type="checkbox"/>
190507	Ou Svay	Fish species, fish spawning territory and fishing gears local awareness strengthening through research activities	1	training	28000	Culture and Environment Preservation Association		<input type="checkbox"/>
<b>Administration and Security</b>								
190507	Ou Svay	Commune news on national TV broadcasting support	5	time	400	Department of Information		<input type="checkbox"/>
<b>Gender</b>								
190507	Ou Svay	Trafficking of women/children control activity strengthening	1	time	800	Department of Women		✓
190507	Ou Svay	Commune members, WCFPs and female leaders forum support	2	time	1200	Department of Women		<input type="checkbox"/>
190507	Ou Svay	Gender mainstreaming in commune investment plan	1	time	400	Department of Women		<input type="checkbox"/>
190507	Ou Svay	Project monitoring	1	time	320	Department of Women		<input type="checkbox"/>
190507	Ou Svay	Trafficking and migration cases survey support	1	time	1200	Department of Women		<input type="checkbox"/>
190507	Ou Svay	Bi-monthly committee meeting	1	time	1400	Department of Women		<input type="checkbox"/>
190507	Ou Svay	Trafficking and migration prevention training to village/commune committee	1	time	1400	Department of Women		<input type="checkbox"/>
190507	Ou Svay	Commune committee meeting and parental group selection	1	time	1000	Department of Women		<input type="checkbox"/>
190507	Ou Svay	Law against domestic violence dissemination	1	time	4000	Department of Women		✓

**8.2.8 Temporary Agreements for 2009 as per DIW 2008 for Commune: Preah Rumkel**

Commune GIS	Commune	Temporary Agreements				Supporter	Funding Source	Listed in CIP befor DIW
		Project Name	Quantity	Unit	Est.Cost (K.Riels)			
Economic								
190508	Preah Rumkel	Community development project through integrated agriculture	17	Month	60000	Centre d'Etude et de Development Agricole Cambodgien		<input type="checkbox"/>
Social								
190508	Preah Rumkel	Birth delivery package support	32	time	200	Department of Health		<input type="checkbox"/>
190508	Preah Rumkel	Children and women vaccination	96	time	2000	Department of Health		✓
190508	Preah Rumkel	Deworming of school children	16	time	120	Department of Health		✓
190508	Preah Rumkel	Vitamin A provision campaign	16	time	120	Department of Health		✓
190508	Preah Rumkel	Mosquito nets distribution/treatment	2	time	6000	Department of Health		✓
190508	Preah Rumkel	Breastfeeding awareness education	2	time	1200	Department of Health		✓
190508	Preah Rumkel	Food/meal provision to school children	3	Course/year	2000	Department of Education Youth and Sports		✓
190508	Preah Rumkel	Kindergarten school construction/repair	2	building	60000	Department of Education Youth and Sports		✓
190508	Preah Rumkel	Malaria awareness education to primary teachers	1	time	1000	Partners for Development		<input type="checkbox"/>
190508	Preah Rumkel	Family planning program	48	time	384	Department of Health		<input type="checkbox"/>
190508	Preah Rumkel	Pregnant women encouragement to get service at health center	96	time	384	Department of Health		<input type="checkbox"/>
190508	Preah Rumkel	General health education	16	time	120	Department of Health		<input type="checkbox"/>
190508	Preah Rumkel	Antenatal care service accessibility improvement	96	time	3840	Department of Health		✓
190508	Preah	Village health support group	32	time	200	Department of Health		<input type="checkbox"/>



District Data Book 2009: Development Plans and Projects

Commune GIS	Commune	Temporary Agreements				Supporter	Funding Source	Listed in CIP befor DIW
		Project Name	Quantity	Unit	Est.Cost (K.Riels)			
	Rumkel	strengthening						
190508	Preah Rumkel	Health center building construction	1	time	40000	Department of Health		<input type="checkbox"/>
190508	Preah Rumkel	Transfer pregnant women from community to health center for birth delivery	2	time	2000	Department of Health		<input type="checkbox"/>
190508	Preah Rumkel	Transfer malnutrition children to health center	2	time	1000	Department of Health		<input type="checkbox"/>
190508	Preah Rumkel	Custody mother and children home based education	2	village	1000	Department of Education Youth and Sports		<input type="checkbox"/>
190508	Preah Rumkel	TBA training	32	time	608	Department of Health		<input type="checkbox"/>
<b>NREM</b>								
190508	Preah Rumkel	Fish species, fish spawning territory and fishing gears local awareness strengthening through research activities	1	training	2800	Culture and Environment Preservation Association		<input type="checkbox"/>
<b>Administration and Security</b>								
190508	Preah Rumkel	Commune news on national TV broadcasting support	5	time	400	Department of Information		<input type="checkbox"/>
<b>Gender</b>								
190508	Preah Rumkel	Commune committee meeting and parental group selection	1	training	1000	Department of Women		<input type="checkbox"/>
190508	Preah Rumkel	Gender mainstreaming in commune investment plan	1	training	400	Department of Women		<input type="checkbox"/>
190508	Preah Rumkel	Project monitoring	1	training	400	Department of Women		<input type="checkbox"/>
190508	Preah Rumkel	Trafficking and migration cases survey support	1	training	1200	Department of Women		<input type="checkbox"/>
190508	Preah Rumkel	Bi-monthly committee meeting	1	training	1400	Department of Women		<input type="checkbox"/>
190508	Preah Rumkel	Trafficking and migration prevention training to village/commune committee	1	training	1600	Department of Women		<input type="checkbox"/>

Commune GIS	Commune	Temporary Agreements				Supporter	Funding Source	Listed in CIP befor DIW
		Project Name	Quantity	Unit	Est.Cost (K.Riels)			
190508	Preah Rumkel	Law against domestic violence dissemination	1	time	4000	Department of Women		✓
190508	Preah Rumkel	Commune members, WCFPs and village female leaders forum support	2	time	1200	Department of Women		□
190508	Preah Rumkel	Trafficking of women/children control activity strengthening	1	time	800	Department of Women		✓

### 8.2.9 Temporary Agreements for 2009 as per DIW 2008 for Commune: Sam Ang

Commune GIS	Commune	Temporary Agreements				Supporter	Funding Source	Listed in CIP befor DIW
		Project Name	Quantity	Unit	Est.Cost (K.Riels)			
Economic								
190509	Sam Ang	Small-scale handicraft and pro-poor market creation	24	day	3000	My village		<input type="checkbox"/>
Social								
190509	Sam Ang	Village health volunteer strengthening	4	time	720	Department of Health		<input type="checkbox"/>
190509	Sam Ang	Mosquito nets distribution/treatment	287	mosqui-net	1200	Department of Health		✓
190509	Sam Ang	Birth delivery package/birth attendant equipment need	50	package	600	Department of Health		✓
190509	Sam Ang	Children and women vaccination	36	time	2120	Department of Health		✓
190509	Sam Ang	Antenatal and postnatal care service provision	36	time	1200	Department of Health		<input type="checkbox"/>
190509	Sam Ang	Pregnant women encouragement to deliver baby at health center	36	time	1200	Department of Health		<input type="checkbox"/>
190509	Sam Ang	Vitamin A and Mebendazol medicine provision	6	time	320	Department of Health		<input type="checkbox"/>
190509	Sam Ang	Family planning	36	time	1200	Department of Health		✓
190509	Sam Ang	TBA activities strengthening	12	time	2000	Department of Health		<input type="checkbox"/>
190509	Sam Ang	Impregnated mosquito net provision	287	mosqui-net	240	Department of Health		<input type="checkbox"/>
190509	Sam Ang	Transfer pregnant women for birth	36	time	2000	Department of Health		<input type="checkbox"/>

District Data Book 2009: Development Plans and Projects

Commune GIS	Commune	Temporary Agreements				Supporter	Funding Source	Listed in CIP befor DIW
		Project Name	Quantity	Unit	Est.Cost (K.Riels)			
		delivery at health center						
190509	Sam Ang	Transfer malnutrition children to health center	36	time	2000	Department of Health		<input type="checkbox"/>
190509	Sam Ang	Kindergarten community support	3	time	400	Department of Education Youth and Sports		<input type="checkbox"/>
190509	Sam Ang	Custody mother and children home based education	2	village	400	Department of Education Youth and Sports		<input type="checkbox"/>
190509	Sam Ang	Food/meal provision to school children	3	training	1200	Department of Education Youth and Sports		<input type="checkbox"/>
190509	Sam Ang	Malaria awareness education to primary teachers	1	time	600	Partners for Development		<input type="checkbox"/>
190509	Sam Ang	General health education	36	time	3200	Department of Health		<input type="checkbox"/>
<b>NREM</b>								
190509	Sam Ang	Forestry community formation	13	day	2000	My village		<input type="checkbox"/>
<b>Administration and Security</b>								
190509	Sam Ang	Commune news on national TV broadcasting support	5	time	400	Department of Information		<input type="checkbox"/>
<b>Gender</b>								
190509	Sam Ang	Commune members, WCFPs and village female leaders forum support	2	time	1200	Department of Women		<input type="checkbox"/>
190509	Sam Ang	Gender mainstreaming in commune investment plan	1	time	400	Department of Women		<input type="checkbox"/>
190509	Sam Ang	Law against domestic violence dissemination	3	time	600	Department of Women		✓

### 8.2.10 Temporary Agreements for 2009 as per DIW 2008 for Commune: Srae Ruessei

Commune GIS	Commune	Temporary Agreements				Supporter	Funding Source	Listed in CIP befor DIW
		Project Name	Quantity	Unit	Est.Cost (K.Riels)			
Economic								
190510	Srae Ruessei	New saving group formation	2	Team	200	Oxfam Community Aid Abroad		<input type="checkbox"/>

District Data Book 2009: Development Plans and Projects

Commune GIS	Commune	Temporary Agreements				Supporter	Funding Source	Listed in CIP before DIW
		Project Name	Quantity	Unit	Est.Cost (K.Riels)			
190510	Srae Ruessei	Village vet worker strengthening	1	time	1400	Department of Agriculture Forestry and Fisheries		<input type="checkbox"/>
190510	Srae Ruessei	Agriculture extension	2	time	400	Oxfam Community Aid Abroad		<input type="checkbox"/>
190510	Srae Ruessei	Agriculture issue meeting at commune level	2	time	800	Oxfam Community Aid Abroad		<input type="checkbox"/>
190510	Srae Ruessei	Livestock raising extension	2	time	200	Oxfam Community Aid Abroad		<input type="checkbox"/>
190510	Srae Ruessei	Village vet strengthening	1	time	6000	Oxfam Community Aid Abroad		<input type="checkbox"/>
190510	Srae Ruessei	Animal vaccination request	1	time	240	Department of Agriculture Forestry and Fisheries		✓
190510	Srae Ruessei	Pig raising training	1	training	400	Department of Agriculture Forestry and Fisheries		✓
190510	Srae Ruessei	Sow for raising request	36	Head	5760	Promvihearthor Organization		✓
190510	Srae Ruessei	Animal vaccination request	2	time	260	Oxfam Community Aid Abroad		✓
190510	Srae Ruessei	Animal vaccination request	2	time	160	Oxfam Community Aid Abroad		✓
190510	Srae Ruessei	Processing craft	1	place	6000	Promvihearthor Organization		<input type="checkbox"/>
190510	Srae Ruessei	S.R.I technique dissemination	2	time	1400	Department of Agriculture Forestry and Fisheries		<input type="checkbox"/>
Social								
190510	Srae Ruessei	Transfer pregnant women from community to health center/hospital for birth delivery	24	time	1200	Department of Health		<input type="checkbox"/>
190510	Srae Ruessei	Vitamin A and Mebendazol medicine provision	4	time	400	Department of Health		<input type="checkbox"/>
190510	Srae Ruessei	Mosquito nets distribution/treatment	174	mosqui-net	1000	Department of Health		✓
190510	Srae Ruessei	Family planning	24	time	600	Department of Health		✓

District Data Book 2009: Development Plans and Projects

Commune GIS	Commune	Temporary Agreements				Supporter	Funding Source	Listed in CIP before DIW
		Project Name	Quantity	Unit	Est.Cost (K.Riels)			
190510	Srae Ruessei	Antenatal and postnatal care service provision	24	time	600	Department of Health		<input type="checkbox"/>
190510	Srae Ruessei	Pregnant women encouragement to deliver baby at health center	24	time	600	Department of Health		<input type="checkbox"/>
190510	Srae Ruessei	Children under 1 years old immunization	24	time	1600	Department of Health		<input type="checkbox"/>
190510	Srae Ruessei	Anti-tetanus vaccinating to pregnant women and 15-45 years old women	24	time	1600	Department of Health		<input type="checkbox"/>
190510	Srae Ruessei	Kindergarten class, community program	2	room	5000	Department of Education Youth and Sports		<input type="checkbox"/>
190510	Srae Ruessei	General health education	24	time	2000	Department of Health		<input type="checkbox"/>
190510	Srae Ruessei	TBA activities strengthening	8	time	1200	Department of Health		<input type="checkbox"/>
190510	Srae Ruessei	Village health volunteer strengthening	12	time	1200	Department of Health		<input type="checkbox"/>
190510	Srae Ruessei	Malaria awareness education	1	time	400	Partners for Development		✓
190510	Srae Ruessei	Breastfeeding world week organizing	1	time	1200	Department of Health		<input type="checkbox"/>
190510	Srae Ruessei	Transfer malnutrition children to health center	24	time	1200	Department of Health		<input type="checkbox"/>
190510	Srae Ruessei	Primary health care awareness education	2	time	400	Oxfam Community Aid Abroad		<input type="checkbox"/>
190510	Srae Ruessei	Village health worker training	2	time	2000	Oxfam Community Aid Abroad		<input type="checkbox"/>
190510	Srae Ruessei	Birth delivery package support	33	package	600	Department of Health		<input type="checkbox"/>
Administration and Security								
190510	Srae Ruessei	VDC network meeting at village, commune, district level	2	time	2000	Oxfam Community Aid Abroad		<input type="checkbox"/>
190510	Srae Ruessei	Commune news national TV broadcasting support	5	time	400	Department of Information		<input type="checkbox"/>
Gender								

Commune GIS	Commune	Temporary Agreements				Supporter	Funding Source	Listed in CIP before DIW
		Project Name	Quantity	Unit	Est.Cost (K.Riels)			
190510	Srae Ruessei	Gender concept and domestic violence dissemination	2	time	200	Oxfam Community Aid Abroad		<input type="checkbox"/>
190510	Srae Ruessei	Domestic violence law enforcement	2	time	200	Oxfam Community Aid Abroad		<input type="checkbox"/>
190510	Srae Ruessei	Commune members, WCFPs and village female leaders forum support	2	time	1200	Department of Women		<input type="checkbox"/>
190510	Srae Ruessei	Gender mainstreaming in commune investment plan	1	time	400	Department of Women		<input type="checkbox"/>

### 8.2.11 Temporary Agreements for 2009 as per DIW 2008 for Commune: Thala Barivat

Commune GIS	Commune	Temporary Agreements				Supporter	Funding Source	Listed in CIP befor DIW
		Project Name	Quantity	Unit	Est.Cost (K.Riels)			
Economic								
190511	Thala Barivat	Chemical and pesticide application training	1	training	400	Department of Agriculture Forestry and Fisheries		✓
190511	Thala Barivat	Village vet worker strengthening	1	time	1400	Department of Agriculture Forestry and Fisheries		☐
190511	Thala Barivat	Routine laterite road maintenance	2	time	4000	Department of Rural Development		☐
190511	Thala Barivat	S.R.I technique dissemination	2	time	1400	Department of Agriculture Forestry and Fisheries		☐
190511	Thala Barivat	Livestock raising extension	1	training	400	Department of Agriculture Forestry and Fisheries		☐
190511	Thala Barivat	Animal vaccination request	1	time	240	Department of Agriculture Forestry and Fisheries		✓
190511	Thala Barivat	Rice cultivation technique training	1	training	1400	Department of Agriculture Forestry and Fisheries		✓
190511	Thala Barivat	Recruitment of village agriculture extension workers	1	time	1800	Department of Agriculture Forestry and Fisheries		☐
Social								
190511	Thala Barivat	Pregnant women encouragement to deliver baby at health center	48	time	1200	Department of Health		☐

District Data Book 2009: Development Plans and Projects

Commune GIS	Commune	Temporary Agreements				Supporter	Funding Source	Listed in CIP before DIW
		Project Name	Quantity	Unit	Est.Cost (K.Riels)			
190511	Thala Barivat	Mosquito nets distribution/treatment	8	time	2000	Department of Health		✓
190511	Thala Barivat	Antenatal and postnatal care service provision	48	time	1200	Department of Health		□
190511	Thala Barivat	Children and women vaccination	48	time	1200	Department of Health		✓
190511	Thala Barivat	Malaria awareness education to primary teachers	1	time	800	Partners for Development		□
190511	Thala Barivat	Latrine use awareness education to teachers and pupils	1	schools	1200	Department of Rural Development		□
190511	Thala Barivat	Kindergarten school construction/repair	4	room	30000	Department of Education Youth and Sports		✓
190511	Thala Barivat	State kindergarten support	1	time	400	Department of Education Youth and Sports		□
190511	Thala Barivat	Health center building construction	1	building	40000	Department of Health		□
190511	Thala Barivat	Test water quality and impact awareness raising to community	24	time	1400	Department of Rural Development		□
190511	Thala Barivat	Water quality test dissemination	24	time	1000	Department of Rural Development		□
190511	Thala Barivat	Monitoring participatory sanitation promotion	24	time	1000	Department of Rural Development		□
190511	Thala Barivat	Monitoring community participatory sanitation promotion	24	time	1000	Department of Rural Development		□
190511	Thala Barivat	Promote community hygiene with local participation	4	time	800	Department of Rural Development		□
190511	Thala Barivat	Latrine construction for primary school	3	room	12000	Department of Rural Development		□
190511	Thala Barivat	Transfer pregnant women from community to health center for birth delivery	48	time	2000	Department of Health		□
190511	Thala Barivat	Family planning program	48	time	1200	Department of Health		□
190511	Thala	Breastfeeding world week organizing	1	time	1200	Department of Health		□

District Data Book 2009: Development Plans and Projects

Commune GIS	Commune	Temporary Agreements				Supporter	Funding Source	Listed in CIP before DIW
		Project Name	Quantity	Unit	Est.Cost (K.Riels)			
	Barivat							
190511	Thala Barivat	Birth delivery package support	148	package	3200	Department of Health		<input type="checkbox"/>
190511	Thala Barivat	Re-impregnating mosquito net	8	time	3600	Department of Health		<input type="checkbox"/>
190511	Thala Barivat	Village health support group strengthening	24	time	800	Department of Health		<input type="checkbox"/>
190511	Thala Barivat	TBA capacity building	16	time	1280	Department of Health		<input type="checkbox"/>
190511	Thala Barivat	General health education	48	time	600	Department of Health		<input type="checkbox"/>
190511	Thala Barivat	Vitamin A and Mebendazol medicine provision	8	time	800	Department of Health		<input type="checkbox"/>
190511	Thala Barivat	Transfer malnutrition children to health center	48	time	2000	Department of Health		<input type="checkbox"/>
<b>NREM</b>								
190511	Thala Barivat	Fruit tree nursery preparation	1	training	2000	Department of Agriculture Forestry and Fisheries		<input type="checkbox"/>
<b>Administration and Security</b>								
190511	Thala Barivat	Commune news on national TV broadcasting support	5	time	400	Department of Information		<input type="checkbox"/>
<b>Gender</b>								
190511	Thala Barivat	Commune members, WCFPs and village female leaders forum support	2	time	1200	Department of Women		<input type="checkbox"/>
190511	Thala Barivat	Gender mainstreaming in commune investment plan	1	time	400	Department of Women		<input type="checkbox"/>
190511	Thala Barivat	Domestic violence laws dissemination	3	time	600	Department of Women		<input type="checkbox"/>
190511	Thala Barivat	Follow up with woman and kindergarten focal point	4	time	400	Department of Women		<input type="checkbox"/>

**Source:** CDPD, District Level Detail TA resulting from DIW



**8.3 Outputs, estimated and actual costs of C/S Fund Projects between 2005 and 2008, by Commune**

Commune	Project Type	Budget Year	Output		Quantity	Unit	Unit Cost MR	
			Description	Type			Estimate	Actual
Anlong Phe	Rural Domestic Water Supplies	2005	Ring well	New	2	Place	4.59	4.30
Anlong Phe	Rural Transport	2005		Repair	0		0	22.05
Anlong Phe	Rural Transport	2006	Wood bridge, 5 tonne standard, concrete abutments	New	1	Place	26.92	26.92
Anlong Phe	Rural Transport	2007	Wood bridge (general)	New	1	Place	27.84	27.30
Chamkar Leu	Rural Transport	2005		Repair	0		0	23.39
Chamkar Leu	Rural Transport	2006		Repair	0		0	19.787
Chamkar Leu	Rural Transport	2006	Wood bridge, 5 tonne standard, concrete abutments	New	1	Place	4.73	4.73
Chamkar Leu	Rural Domestic Water Supplies	2007	Ring well	New	3	Place	8.67	8.64
Chamkar Leu	Rural Transport	2007	Wood bridge (general)	Upgrade	1	Place	8.84	8.60
Chamkar Leu	Rural Transport	2007	Single pipe culvert	New	2	Place	7.66	7.40
Kang Cham	Rural Transport	2006	Wood bridge, 5 tonne standard, concrete abutments	New	1	Place	54.86	54.86
Kang Cham	Rural Transport	2007	Wood bridge (general)	Upgrade	1	Place	14.86	14.60
Kang Cham	Rural Transport	2007	Wood bridge (general)	New	1	Place	6.79	6.50
Kaoh Snaeng	Education	2005		Repair	0		0	6.24
Kaoh Snaeng	Rural Transport	2005		Repair	0		0	27.51
Kaoh Snaeng	Education	2006		Repair	0		0	1.3
Kaoh Snaeng	Rural Transport	2006	Wood bridge, 5 tonne standard, concrete abutments	New	1	Place	22.44	19.00
Kaoh Snaeng	Education	2007	School yard	Upgrade	1	Place	4.85	4.80
Kaoh Snaeng	Rural Transport	2007	Wood bridge (general)	New	1	Place	28.59	28.40
Anlong Chrey	Rural Transport	2005		Repair	0		0	29.24
Anlong Chrey	Rural Transport	2006	Laterite road	New	1.9	Km	27.57	30.45
Anlong Chrey	Rural Transport	2006	Single pipe culvert	New	2	Place	3.32	30.45
Anlong Chrey	Rural Domestic Water Supplies	2007	Ring well	New	4	Place	11.18	11.17
Anlong Chrey	Rural Transport	2007	Single pipe culvert	New	1	Place	2.53	44.65
Anlong Chrey	Rural Transport	2007	Laterite road	New	2.8	Km	42.40	44.65
Ou Rai	Rural Transport	2005		Repair	0		0	25.1
Ou Rai	Rural Transport	2006	Wood bridge, 5 tonne standard, concrete abutments	New	1	Place	26.02	25.02
Ou Rai	Rural Transport	2007	Single pipe culvert	New	5	Place	12.75	12.73
Ou Rai	Rural Transport	2007	Wood bridge (general)	Upgrade	1	Place	13.39	13.00
Ou Rai	Rural Transport	2008	Laterite road	New	0.96	Km	28.12	28.12
Ou Svay	Education	2005		Repair	0		0	12.2
Ou Svay	Rural Transport	2005		Repair	0		0	10.86
Ou Svay	Rural Transport	2006	Laterite road	New	2.545	Km	27.57	27.57

Commune	Project Type	Budget Year	Output		Quantity	Unit	Unit Cost MR	
			Description	Type			Estimate	Actual
Ou Svay	Rural Transport	2007	Single pipe culvert	New	8	Place	13.18	27.39
Ou Svay	Rural Transport	2007	Double cell box culvert	New	1	Place	7.32	27.39
Ou Svay	Rural Transport	2007	Double pipe culvert	New	1	Place	6.90	27.39
Ou Svay	Rural Transport	2008	Single pipe culvert	New	14	Place	20.27	27.00
Ou Svay	Rural Transport	2008	Double pipe culvert	New	1	Place	7.36	27.00
Preah Rumkel	Rural Transport	2005		Repair	0		0	32.8
Preah Rumkel	Rural Transport	2006	Wood bridge, 5 tonne standard, concrete abutments	New	1	Place	28.28	22.00
Preah Rumkel	Rural Transport	2007	Wood bridge (general)	New	1	Place	29.59	29.49
Sam Ang	Rural Domestic Water Supplies	2005	Ring well	New	5	Place	10.31	10.20
Sam Ang	Rural Transport	2005		Repair	0		0	13.3
Sam Ang	Rural Transport	2007	Single pipe culvert	New	2	Place	5.89	63.30
Sam Ang	Rural Transport	2007	Laterite road	New	4.1	Km	57.68	63.30
Sam Ang	Rural Domestic Water Supplies	2007	Ring well	New	1	Place	1.89	1.85
Srae Ruessei	Rural Transport	2006		Repair	0		0	36.1
Srae Ruessei	Rural Domestic Water Supplies	2006		Repair	0		0	25.85
Srae Ruessei	Rural Domestic Water Supplies	2007	Ring well	New	6	Place	14.41	14.40
Srae Ruessei	Rural Transport	2007	Single pipe culvert	New	17	Place	13.19	13.18
Thala Barivat	Rural Transport	2005		Repair	0		0	27.126
Thala Barivat	Rural Transport	2006	Laterite road	New	1.3	Km	23.30	26.00
Thala Barivat	Rural Transport	2006	Single pipe culvert	New	2	Place	4.38	26.00
Thala Barivat	Rural Transport	2007	Laterite road	New	1.2	Km	17.07	29.20
Thala Barivat	Rural Transport	2007	Single pipe culvert	New	7	Place	12.39	29.20
Thala Barivat	Rural Transport	2008	Triple pipe culvert	New	1	Place	30.18	29.30

Source: PID

#### 8.4 Total Expenditure on C/S Fund Projects by sector and commune between 2005 and 2008

Sector	Total Cost in Million Riels										
	Anlong Phe	Chamkar Leu	Kang Cham	Kaoh Snaeng	Anlong Chrey	Ou Rai	Ou Svay	Preah Rumkel	Sam Ang	Srae Ruessei	Thala Barivat
Education				12.34			12.20				
Rural Domestic Water Supplies	4.30								10.20	40.25	
Rural Transport	48.97	56.51	75.96	74.91	29.24	103.97	92.82	84.29	13.30	49.28	111.63

Source: PID

**8.5 Actual 2009 C/S Fund projects by Commune**

Commune	Project Type	Project Output		Quantity	Unit	Fund Source (Riels)		
		Description	Type			Total	C/S	Local Contribution
Anlong Phe	Rural Transport	Earth road	New	2.8	km	95,496,600	95,196,600	300,000
Anlong Phe	Rural Transport	Earth road	New	1.8	km	95,496,600	95,196,600	300,000
Anlong Phe	Rural Transport	Single pipe culvert 1.0m diameter	New	1	Place	95,496,600	95,196,600	300,000
Chamkar Leu	Rural Transport	Laterite road	New	1	km	75,294,599	75,084,599	210,000
Chamkar Leu	Rural Transport	Laterite road	New	0.82	km	75,294,599	75,084,599	210,000
Chamkar Leu	Rural Transport	Triple pipe culvert 1.0m diameter	New	1	Place	75,294,599	75,084,599	210,000
Chamkar Leu	Rural Transport	Single pipe culvert 1.0m diameter	New	1	Place	75,294,599	75,084,599	210,000
Kang Cham	Rural Transport	Laterite road	New	2.34	km	78,643,715	78,043,715	600,000
Kang Cham	Rural Transport	Single pipe culvert 1.0m diameter	New	1	Place	78,643,715	78,043,715	600,000
Kaoh Snaeng	Rural Transport	Wood bridge, 5 tonne, wood abutment	New	1	Place	64,851,600	64,501,600	350,000
Kaoh Snaeng	Rural Transport	Single pipe culvert 0.6m diameter	New	1	Place	64,851,600	64,501,600	350,000
Anlong Chrey	Rural Domestic Water Supplies	Single pipe culvert 0.6m diameter	New	3	Place	14,000,000	13,900,000	100,000
Anlong Chrey	Rural Transport	Laterite road	New	2.77	km	272,789,600	272,489,600	300,000
Anlong Chrey	Rural Transport	Single pipe culvert 0.8m diameter	New	1	Place	272,789,600	272,489,600	300,000
Anlong Chrey	Rural Transport	Single pipe culvert 1.0m diameter	New	1	Place	272,789,600	272,489,600	300,000
Anlong Chrey	Rural Transport	Double pipe culvert 1.0m diameter	New	1	Place	272,789,600	272,489,600	300,000
Ou Rai	Rural Transport	Laterite road	New	1.17	km	35,856,000	35,476,000	380,000
Ou Svay	Rural Transport	Laterite road	New	1.38	km	38,417,800	38,017,800	400,000
Preah Rumkel	Rural Transport	Wood bridge, 5 tonne, wood abutment	New	1	Place	74,924,500	74,524,500	400,000
Preah Rumkel	Rural Transport	Wood bridge, 5 tonne, wood abutment	New	1	Place	74,924,500	74,524,500	400,000
Sam Ang	Rural Transport	Laterite road	New	5	km	126,695,100	126,395,100	300,000
Sam Ang	Rural Transport	Single pipe culvert 0.8m diameter	New	1	Place	126,695,100	126,395,100	300,000
Srae Ruessei	Rural Transport	Laterite road	New	1.51	km	59,072,000	58,772,000	300,000
Srae Ruessei	Rural Transport	Single pipe culvert 1.0m diameter	New	1	Place	59,072,000	58,772,000	300,000
Thala Barivat	Rural Transport	Laterite road	New	0.3	km	45,524,000	45,224,000	300,000
Thala Barivat	Rural Transport	Laterite road	New	0.55	km	45,524,000	45,224,000	300,000
Thala Barivat	Rural Transport	Single pipe culvert 0.6m diameter	New	1	Place	45,524,000	45,224,000	300,000
Thala Barivat	Rural Transport	Single pipe culvert 0.6m diameter	New	1	Place	45,524,000	45,224,000	300,000
Thala Barivat	Rural Transport	Single pipe culvert 1.0m diameter	New	1	Place	45,524,000	45,224,000	300,000

**Source:** PID

## 9 District level Projects from 2006 to 2009

District Initiative Projects (DIPs) are funded by Danida, DFID and PSDD (UNDP, DFID and SIDA).

### **Funding for 2006-2008**

Between 2006 and 2008 there were 14 provinces funded by PSDD and 10 by Danida and DFID. The list of provinces and who funded these is below

#### *Danida and DFID funded DIPs:*

Kampong Cham	Kampong Speu	Koh Kong	Kratie	Mondulkiri
Pursat	Ratanakiri	Siem Reap	Sihanoukville	Kep

#### *PSDD funded DIPs:*

Banteay Meanchey	Battambang	Kampong Chhnang	Kandal	Phnom Penh
Prey Veng	Svay Rieng	Takeo	Kampong Thom	Preah Vihear
Stung Treng	Kampot	Oddar Meanchey	Pailin	

### **Funding for 2009**

In 2009 there was a change to the number of provinces funded by the two streams. Danida and DFID were still funding the same 10 provinces they had been funding the previous three years, but two more provinces were added *Kampong Thom and Kampot*. Now PSDD funds 12 provinces and Danida and DFID fund 12.

## **9.1 District Initiative Infrastructure Projects from 2006 to 2009**

### **9.1.1 District Initiative Infrastructure Projects for 2006 to 2008**

Date	Project Name	Implementing Agencies	Budget (US\$)	Project Output & Capacity	Number of Beneficiaries
2007	Construct laterite road with culverts	Inter-commune	7,850.00		
2008	Laterite road rehabiulitation	Inter-commune	8,407.00	900 m	6073 person in 2 communes

### **9.1.2 District Initiative Infrastructure Projects in 2009**

*No District Initiative Infrastructure Projects have been implemented in this district for 2009*

## 9.2 District Initiative Service Projects from 2006 to 2009

### 9.2.1 District Initiative Service Projects for 2006 to 2008

Date	Project Names	Implementing agencies	Budget (US\$)	Project Output & Capacity	Number of Beneficiaries
2007	Training on castor planting technique	DAFF	371.00		
2007	Conduct school registration campaign	DWA	1,283.00		
2007	Training on prevention from domestic violence	DWA	2,188.00		
2008	Land Law Dessimation	Land office	759.00	11 communes	500 persons
2008	Forestry Law Dessimation	Forestry Adm office	853.50	5 communes	32 persons
2008	Training on Woman and Children Rights in commune level	WA distr office	493.00	11 communes	148 persons
2008	Women and Children Rights dessimation in village level	WA distr office	708.00	44 villages	1276 persons

### 9.2.2 District Initiative Service Projects in 2009

Project Name	Sector	Implementing Agency	Budget	Project outputs/ capacities	No. of Beneficiaries		Progress	Remarks on Issues of Progress
					Total	Female		
Dissemination on poultry raising	AGR	Agriculture Office	\$1,384.00	3 courses	100		50%	
Provide transportation for poorest students	EDU	Education Office	\$2,337.00	50 bicycles for poor school children	50	25	50%	
Training on sewing for women	GEN	WA Office	\$2,720.00	1 course (24 Sewing Machines)	12	12	50%	

## 9.3 Inter Commune Council Projects in 2008 and 2009

### 9.3.1 ICC Projects in 2008

*No ICC projects in this district at this time*

### 9.3.2 ICC Projects in 2009

*No ICC projects in this district at this time*

**Source:** ICC project, Ministry of Interior (DoLA), -UNDP project for Local Governance – DDLG

## 9.4 Other Projects in 2008 and 2009

### 9.4.1 RPRP

*There are no RPRP projects being implemented in this district or province at this time. The RPRP is only being implemented in Svay Rieng and Prey Veng*

#### 9.4.1.1 RPRP Projects from 2006 to 2008

*No RPRP projects in this district at this time*

#### 9.4.1.2 RPRP Projects in 2009

*No RPRP projects in this district at this time*

### 9.4.2 Seth Korma

#### 9.4.2.1 Seth Korma 2007

Description of Outputs/Activities	Budget (1 US\$ = 4000 Riels)
Operational support for CWCC in 34 Communes	\$4,680.00
Incentive for Community Preschool Teacher in 28 Communes	\$5,602.50
Women and child rights campaign and promotion in 34 Communes	\$2,040.00
Un-earmarked activities for best communes (5 Communes)	\$1,000.00
NFE Classroom/Shelter/Playground construction in 2 Communes	\$5,499.50
<b>TOTAL</b>	<b>\$18,822.00</b>

**Source:** UNICEF

#### 9.4.2.2 Seth Korma 2008

District	Commune	# Village	# CPS	# CCWC	Ope. Costs for CCWC	CPS Teacher	Women's Right	Children's Right	Water & CLTS	Best CC	Total
Sesan	Kamphun	4	4	11	\$594	\$270	\$80	\$80	\$100	\$200	<b>\$1,324</b>
	Kbal Romeas	4	2	11	\$594	\$135	\$80	\$80	\$0	\$0	<b>\$889</b>
	Phluk	2	2	9	\$486	\$135	\$50	\$50	\$0	\$0	<b>\$721</b>
	Samkhuoy	4	4	11	\$594	\$270	\$100	\$100	\$100	\$400	<b>\$1,564</b>
	Sdau	2	4	9	\$486	\$270	\$50	\$50	\$0	\$0	<b>\$856</b>
	Srae Kor	2	2	9	\$486	\$135	\$60	\$60	\$0	\$0	<b>\$741</b>
	Ta Lat	4	2	11	\$594	\$135	\$50	\$50	\$0	\$0	<b>\$829</b>

District Data Book 2009: Development Plans and Projects

District	Commune	# Village	# CPS	# CCWC	Ope. Costs for CCWC	CPS Teacher	Women's Right	Children's Right	Water & CLTS	Best CC	Total
Siem Bouk	Kaoh Preah	1	1	8	\$384	\$68	\$47	\$50	\$0	\$0	<b>\$548</b>
	Kaoh Sampeay	2	2	9	\$486	\$135	\$100	\$100	\$100	\$200	<b>\$1,121</b>
	Kaoh Sralay	4	4	11	\$594	\$270	\$80	\$80	\$0	\$0	<b>\$1,024</b>
	Ou Mreah	4	2	11	\$594	\$135	\$50	\$50	\$0	\$0	<b>\$829</b>
	Ou Ruessei Kandal	1	1	8	\$480	\$68	\$50	\$50	\$0	\$0	<b>\$648</b>
	Siem Bouk	3	1	10	\$600	\$68	\$60	\$60	\$0	\$0	<b>\$788</b>
	Srae Krasang	2	2	9	\$486	\$135	\$100	\$100	\$100	\$400	<b>\$1,321</b>
Siem Pang	Preaek Meas	4	0	11	\$594	\$0	\$60	\$60	\$0	\$0	<b>\$714</b>
	Sekong	8	5	15	\$720	\$338	\$100	\$100	\$100	\$400	<b>\$1,758</b>
	Santepheap	6	0	13	\$702	\$0	\$50	\$50	\$0	\$0	<b>\$802</b>
	Srae Sambour	7	5	14	\$672	\$338	\$70	\$70	\$100	\$200	<b>\$1,450</b>
	Tma Kaev	3	0	10	\$540	\$0	\$50	\$50	\$0	\$0	<b>\$640</b>
Stueng Traeng	Stueng Traeng	5	0	12	\$648	\$0	\$50	\$50	\$0	\$0	<b>\$748</b>
	Srah Ruessei	3	0	10	\$540	\$0	\$60	\$60	\$0	\$0	<b>\$660</b>
	Preah Bat	3	1	10	\$540	\$68	\$70	\$70	\$100	\$100	<b>\$948</b>
	Sameakki	6	0	13	\$702	\$0	\$100	\$100	\$100	\$400	<b>\$1,402</b>
	Anlong Phe	5	6	12	\$648	\$405	\$60	\$60	\$0	\$0	<b>\$1,173</b>
Thala Barivat	Chamkar Leu	3	3	10	\$540	\$203	\$50	\$50	\$100	\$0	<b>\$943</b>
	Kang Cham	5	5	12	\$648	\$338	\$50	\$50	\$0	\$0	<b>\$1,086</b>
	Kaoh Snaeng	4	4	11	\$594	\$270	\$50	\$50	\$0	\$0	<b>\$964</b>
	Anlong Chrey	3	5	10	\$540	\$338	\$50	\$50	\$0	\$0	<b>\$978</b>
	Ou Rai	3	3	10	\$540	\$203	\$60	\$60	\$0	\$0	<b>\$863</b>
	Ou Svay	5	2	12	\$648	\$135	\$100	\$100	\$100	\$300	<b>\$1,383</b>
	Preah Rumkel	8	2	15	\$720	\$135	\$70	\$70	\$100	\$100	<b>\$1,195</b>
	Sam Ang	2	3	9	\$513	\$203	\$50	\$50	\$0	\$0	<b>\$816</b>
	Srae Ruessei	2	2	9	\$513	\$135	\$50	\$50	\$0	\$0	<b>\$748</b>
	Thala Barivat	4	4	11	\$561	\$270	\$100	\$100	\$100	\$400	<b>\$1,531</b>
<b>Total:</b>		<b>128</b>	<b>83</b>	<b>366</b>	<b>\$19,581</b>	<b>\$5,603</b>	<b>\$2,257</b>	<b>\$2,260</b>	<b>\$1,200</b>	<b>\$3,100</b>	<b>\$34,000</b>

Source: UNICEF

**9.4.2.3 Seth Koma 2009**

District	# Comm.	CCWC Ope. Costs	CPS (teachers allowance)	PE	BR	Joint Outreach Activities	Referrals for pregnant women & sick children	CYP	Discretionary fund	Hand Washing Campaign	Total
Sesan	7	\$1,400	\$1,350	\$290	\$480	\$960	\$500	\$200	\$0	\$1,600	\$6,780
Siem Bouk	7	\$1,400	\$1,080	\$460	\$720	\$1,440	\$1,000	\$400	\$0	\$800	\$7,300
Siem Pang	5	\$1,000	\$675	\$0	\$0	\$0	\$0	\$0	\$0	\$200	\$1,875
Stueng Traeng	4	\$800	\$68	\$230	\$360	\$720	\$500	\$400	\$0	\$500	\$3,578
Thala Barivat	11	\$2,200	\$2,633	\$0	\$0	\$0	\$0	\$0	\$0	\$200	\$5,033
<b>Total</b>	<b>34</b>	<b>\$6,800</b>	<b>\$5,805</b>	<b>\$980</b>	<b>\$1,560</b>	<b>\$3,120</b>	<b>\$2,000</b>	<b>\$1,000</b>	<b>\$0</b>	<b>\$3,300</b>	<b>\$24,565</b>

**Source:** UNICEF



## **SECTION D: SERVICES AND ORGANIZATIONS**



## 10 Infrastructure

### 10.1 Length of and Expenditure on Roads in 2008, by District

Roads	STG	SeSan	Siem Bouk	Seim Pang	Stung Treng	Thalborevath
Length of paved road in the district in Km	63	0	0	0	63	0
Length of unpaved roads in the district in Km	273	9	66	33	83	81
Amount spent on construction of roads in 2008 (\$)	16,814	n/a	0	8,407	0	8,407
Amount spent on repair and rehabilitation of roads in 2008 (\$)	904,063	n/a	85,000	0	819,063	0

**Note 1:** Please note that these data are not necessarily complete or correct. The data are derived from government agencies at provincial and district level which used different recording systems, did not always have complete data or were, sometimes, less than willing to share their data.

**Note 2:** Please be aware that these data are incomplete due to the fact that the amounts for the construction, repair and rehabilitation recorded reflect only funds provided by the government, not the contributions by any other parties.

### 10.2 Scale of and Expenditure on Irrigation in 2008, by District

Irrigation	STG	SeSan	Siem Bouk	Seim Pang	Stung Treng	Thalborevath
Number of irrigation schemes operating in 2008	1	n/a	n/a	n/a	1	n/a
Total nr of hectares under irrigation in dry season 2008	25	n/a	n/a	n/a	25	n/a
Total funds spent in 2008 on construction of irrigation systems (\$)	n/a	n/a	n/a	n/a	n/a	n/a
Total funds spent in 2008 on rehabilitation/repair of irrigation systems (\$)	48,378	n/a	n/a	n/a	48,378	n/a
Total funds spent in 2008 on operation and maintenance (\$)	n/a	n/a	n/a	n/a	n/a	n/a

**Note 1:** Please note that these data are not necessarily complete or correct. The data are derived from government agencies at provincial and district level which used different recording systems, did not always have complete data or were, sometimes, less than willing to share their data.

**Note 2:** Please be aware that the data above are incomplete as these only reflect funds provided by the government, not the contributions by farmers or other parties.

**10.3 Power Supply in 2008, by District**

<b>Electricity</b>	<b>STG</b>	<b>SeSan</b>	<b>Siem Bouk</b>	<b>Seim Pang</b>	<b>Stung Treng</b>	<b>Thalborevath</b>
Total number of electricity connections to households	<b>2,900</b>	n/a	65	226	2,377	232
Total number of electricity connections to agencies, companies, organizations	<b>31</b>	n/a	0	n/a	31	n/a
Total volume in KWh of electricity consumed last in 2008	<b>3,093,153</b>	n/a	4,320	n/a	3,088,833	n/a
Total amount collected from users for consumed electricity (\$)	<b>929,890</b>	n/a	3,240	n/a	926,650	n/a
Per capita electricity consumption in 2008 in Kwh	<b>146</b>	n/a	0	n/a	124	n/a

**Note 1:** Please note that these data are not necessarily complete or correct. The data are derived from government agencies at provincial and district level which used different recording systems, did not always have complete data or were, sometimes, less than willing to share their data.

**Note 2:** These data only record electricity provided by electricity companies and does not include homes powered by generators or batteries (for this information see Section B: General Profile, Part 1: General Information; table 1.3.1 and chart 1.3.4).

**Note 3:** In most provinces electricity is only provided through town-based networks

**Note 4:** Per capita consumption is calculated by dividing the total volume of electricity produced in 2008 by the number of people living in each district as per the 2008 census (for the provincial data it is calculated against the number of people living in the province)

## 11 Health Facilities

*Please note that the Operational District (health) boundaries are different to the administrative district boundaries. Therefore the data provided here shows the facilities, staff, NGOs etc in each Operational District within the province NOT the administrative district.*

### Acronyms

<b>Com Cov</b>	Commune Covered	<b>MW2</b>	Secondary Midwives
<b>CPA</b>	Complementary Package of Activities	<b>NU1</b>	Primary Nurse
<b>Dr</b>	Doctor	<b>NU2</b>	Secondary Nurse
<b>FDH</b>	Former District Hospital	<b>OD</b>	Operational District
<b>HC</b>	Health Center	<b>Others</b>	Other Staff
<b>HC (NB)</b>	Health Center no building	<b>PHD</b>	Provincial Health Department
<b>HP</b>	Health Post	<b>Pop 04-05</b>	Population Covered 2004 or 2005
<b>MA</b>	Medical Assistant	<b>RH</b>	Referral Hospital
<b>MPA</b>	Minimum Package of Activities	<b>Vil Cov</b>	Village Covered
<b>MW1</b>	Primary Midwives	<b>VIL-HC</b>	Distance from Village to Health Center

### 11.1 Health Facilities in the Province, by Operational District

Stueng Treng	OD	RH	HC	HP
Steung Treng	1	1	10	3
<b>Total</b>	<b>1</b>	<b>1</b>	<b>10</b>	<b>3</b>

### 11.2 Health Facilities and Staff in the province, by Operational District

This table shows health facilities, staff and coverage of health facilities in each operational district.

No	Facility Name	Type	Class	Dr	Ma	Nu2	Nu1	Mw2	Mw1	Others	Com Cov	Vil Cov	Pop. 04-05
<b>Steung Treng</b>													
1	Chamkar Leu	HC	MPA	0	0	0	4	0	1	1	3	11	5,489
2	Chrab	HP	Nil	0	0	0	0	0	0	0	1	1	751
3	Kampun	FDH	MPA	0	2	2	5	1	3	11	4	12	6,906
4	Kbal Romeas	HP	Nil	0	0	0	0	0	0	0	1	3	1,581
5	Koh Preah	HC(NB)	None	0	0	0	0	0	0	0	3	8	4,283
6	Preah Rumkel	HC	MPA	0	0	4	2	3	0	0	2	13	7,309
7	Siem Pang	FDH	CPA+MPA	0	1	5	2	1	2	4	5	28	16,441
8	Srae Krasang	FDH	CPA+MPA	0	1	2	3	0	1	9	4	9	7,939
9	Srah Ruessei	HC	MPA	0	0	0	3	2	1	2	2	9	8,660
10	Sre Kor	HC(NB)	None	0	0	0	0	0	0	0	3	10	6,064
11	Stueng Traeng	HC	MPA	0	0	1	3	4	1	0	2	8	17,392
12	Svay Rieng	HP	Nil	0	0	0	0	0	0	0	1	4	2,519
<b>Total:</b>				<b>0</b>	<b>4</b>	<b>14</b>	<b>22</b>	<b>11</b>	<b>9</b>	<b>27</b>	<b>31</b>	<b>116</b>	<b>85,334</b>

Source: MEDiCAM – Infrastructure - ([http://www.medicam-cambodia.org/hsi/health\\_system/srch/index.asp?cboLcn=6&cmdSearch=Search&cboCHName=&cboType=](http://www.medicam-cambodia.org/hsi/health_system/srch/index.asp?cboLcn=6&cmdSearch=Search&cboCHName=&cboType=))

### 11.3 Deliveries in 2007 in the Province, by Operational District

OD	Deliveries	Deliveries at home		Deliveries	Total deliveries	Total deliveries
	at HC	By Health Staff	ByTBAs	at RH	by Health Staff	by health staff and TBAs
Steung Treng	248	94	1567	315	657	2224
<i>Sub-total</i>	<i>248</i>	<i>94</i>	<i>1567</i>	<i>315</i>	<i>657</i>	<i>2224</i>

Source: MoH, Annual Statistics 2007

## 12 Education<sup>3</sup>

### 12.1 Schools, Classes, Students, Staff, for all levels, for 2007/2008 by District

District	Number of Schools	Disadv. Schools	Number of Classes	Classes in Pagoda	Enrollment		Repeaters		Teaching Staff		Non-Teaching Staff		Total Staff	
					Total	Girl	Total	Girl	Total	Female	Total	Female	Total	Female
Sesan	25	0	144	0	3,444	1,645	733	335	115	33	9	0	124	33
Siembauk	26	0	132	0	3,619	1,793	383	166	126	46	19	2	145	48
Siempang	28	0	122	0	3,578	1,560	642	248	72	19	9	1	81	20
Stung Treng	32	0	271	0	9,124	4,276	597	250	309	166	58	19	367	185
Thala Barivat	46	0	248	0	6,228	3,178	1,286	619	150	49	20	4	170	53
<b>Whole Province</b>	157	0	917	0	25,993	12,452	3,641	1,618	772	313	115	26	887	339
- Urban Area	32	0	271	0	9,124	4,276	597	250	309	166	58	19	367	185
- Remote Area	125	0	646	0	16,869	8,176	3,044	1,368	463	147	57	7	520	154

### 12.2 Characteristics of Schools and School Principals for 2007/2008 by Commune

Commune	Number of Schools				2 - Shift	Floating	Schools	Attached	Schools Without		Characteristics of School Principals (Incharge)			
	Pre-Sch	Primary	College	Lycee	Schools	Schools	in Pagoda	Pre-Sch	Water Sup.	Latrine	Avg. Age	Avg. Service	U.Sec+ Ed.	Female
Anlong Phe	0	5	0	0	5	0	2	0	2	0	24.8	5.4	1	0
Chamkar Leu	0	3	0	0	3	0	0	0	0	0	55.2	26.0	0	0
Kang Cham	0	5	0	0	5	0	1	0	3	2	31.1	11.4	0	0
Kaoh Snaeng	0	4	0	0	4	0	0	0	0	0	38.7	17.3	0	0
Anlong Chrey	0	4	0	0	4	0	0	0	3	1	28.2	8.5	0	0
Ou Rai	0	3	0	0	3	0	0	0	1	0	41.9	21.7	0	0
Ou Svay	0	6	0	0	4	0	0	0	3	1	34.3	11.7	1	1
Preah Rumkel	0	5	0	0	5	0	0	0	2	0	32.6	9.2	0	2
Sam Ang	0	3	0	0	2	0	0	0	1	0	34.9	16.0	0	0
Srae Ruessei	0	2	0	0	2	0	0	0	1	0	34.4	15.0	0	0
Thala Barivat	1	3	1	1	2	0	0	1	1	0	42.3	19.0	0	2

<sup>3</sup> All the data for section 12 comes from the Ministry of Education, Youth and Sport (MoEYS)

**12.3 Enrolment by Level of Education, 2006/2007 by Commune**

Commune	School	Pre school		Primary School		Lower Secondary School		Upper Secondary School		Enrolment	
		Total	Female	Total	Female	Total	Female	Total	Female	Total	Female
Anlong Phe	5	0	0	551	254	0	0	0	0	551	254
Chamkar Leu	3	0	0	402	200	0	0	0	0	402	200
Kang Cham	5	0	0	604	267	0	0	0	0	604	267
Kaoh Snaeng	4	0	0	582	298	0	0	0	0	582	298
Anlong Chrey	4	0	0	416	202	0	0	0	0	416	202
Ou Rai	3	0	0	404	207	0	0	0	0	404	207
Ou Svay	6	0	0	702	348	0	0	0	0	702	348
Preah Rumkel	5	0	0	808	411	0	0	0	0	808	411
Sam Ang	3	0	0	304	183	0	0	0	0	304	183
Srae Ruessei	2	0	0	225	104	0	0	0	0	225	104
Thala Barivat	5	17	10	811	416	348	157	0	0	1176	583

**12.4 Enrolment by Level of Education, 2007/2008 by Commune**

Commune	School	Pre school		Primary School		Lower Secondary School		Upper Secondary School		Enrolment	
		Total	Female	Total	Female	Total	Female	Total	Female	Total	Female
Anlong Phe	5	0	0	539	260	0	0	0	0	539	260
Chamkar Leu	3	0	0	402	206	0	0	0	0	402	206
Kang Cham	5	0	0	613	293	0	0	0	0	613	293
Kaoh Snaeng	4	0	0	547	274	0	0	0	0	547	274
Anlong Chrey	4	0	0	432	215	0	0	0	0	432	215
Ou Rai	3	0	0	408	211	0	0	0	0	408	211
Ou Svay	6	0	0	757	414	0	0	0	0	757	414
Preah Rumkel	5	0	0	769	411	0	0	0	0	769	411
Sam Ang	3	0	0	290	164	0	0	0	0	290	164
Srae Ruessei	2	0	0	244	118	0	0	0	0	244	118
Thala Barivat	6	34	16	760	403	375	171	58	22	1227	612



**12.5 Aspects of Enrolment for 2007/2008 by Commune**

Commune	% Repeaters (Total)			% Over-age Enrollment (Total)			% Repeaters (Girl)			% Over-age Enrollment (Girl)		
	Primary	L.Sec.	U.Sec.	Primary	L.Sec.	U.Sec.	Primary	L.Sec.	U.Sec.	Primary	L.Sec.	U.Sec.
Anlong Phe	17.8	0.0	0.0	13.0	0.0	0.0	17.7	0.0	0.0	10.8	0.0	0.0
Chamkar Leu	19.4	0.0	0.0	30.3	0.0	0.0	19.9	0.0	0.0	32.0	0.0	0.0
Kang Cham	18.3	0.0	0.0	25.6	0.0	0.0	17.7	0.0	0.0	24.2	0.0	0.0
Kaoh Snaeng	35.3	0.0	0.0	29.6	0.0	0.0	30.7	0.0	0.0	32.5	0.0	0.0
Anlong Chrey	25.0	0.0	0.0	34.0	0.0	0.0	26.0	0.0	0.0	35.3	0.0	0.0
Ou Rai	15.2	0.0	0.0	31.4	0.0	0.0	14.2	0.0	0.0	32.2	0.0	0.0
Ou Svay	28.4	0.0	0.0	32.1	0.0	0.0	27.5	0.0	0.0	28.7	0.0	0.0
Preah Rumkel	21.6	0.0	0.0	28.3	0.0	0.0	19.2	0.0	0.0	29.9	0.0	0.0
Sam Ang	21.4	0.0	0.0	29.3	0.0	0.0	20.7	0.0	0.0	25.6	0.0	0.0
Srae Ruessei	25.8	0.0	0.0	36.5	0.0	0.0	17.8	0.0	0.0	39.8	0.0	0.0
Thala Barivat	17.2	0.0	0.0	35.7	68.0	60.3	15.4	0.0	0.0	32.5	62.6	54.5

**12.6 School Buildings for all schools in the District for 2007/2008, by Commune**

Commune	Total Number of		Concrete/Brick Structure		Wooden Structure		Bamboo Structure		New Buildings		Buildings Without Good		
	Buildings	Rooms	Buildings	Rooms	Buildings	Rooms	Buildings	Rooms	Repaired	Constructed	Floor	Roof	Wall
Anlong Phe	7	11	0	0	4	6	3	5	0	0	6	2	5
Chamkar Leu	5	12	2	5	3	7	0	0	0	1	1	0	0
Kang Cham	5	12	0	0	5	12	0	0	0	1	1	0	2
Kaoh Snaeng	5	14	1	5	4	9	0	0	1	1	1	0	0
Anlong Chrey	4	8	0	0	4	8	0	0	1	1	3	0	3
Ou Rai	4	11	0	0	4	11	0	0	0	0	0	0	0
Ou Svay	9	27	4	15	4	11	1	1	1	1	4	4	3
Preah Rumkel	5	10	1	3	4	7	0	0	1	1	0	0	2
Sam Ang	3	9	2	7	1	2	0	0	0	0	0	0	0
Srae Ruessei	2	5	1	2	1	3	0	0	0	1	0	1	1
Thala Barivat	10	42	3	16	7	26	0	0	0	0	2	1	1

**12.7 Conditions of Classrooms and Existence of Separate School Office and Library, by Commune**

Commune	Number of Class rooms	Number of Classrooms			Classrooms Without Good			Number of Furniture needed				Schools with Separate	
		in Pagoda	New Repaired	New Constr.	Floor	Roof	Wall	Desks	Chairs	Black-board	Teacher Table	Office	Library
Anlong Phe	11	0	0	0	7	3	7	45	12	3	8	0	0
Chamkar Leu	10	0	0	3	3	0	0	10	10	3	2	1	0
Kang Cham	12	0	0	2	5	0	6	30	8	4	4	0	0
Kaoh Snaeng	13	0	2	5	2	0	0	0	0	2	2	0	0
Anlong Chrey	8	0	2	1	5	0	4	55	40	5	5	0	0
Ou Rai	9	0	0	0	0	0	0	0	0	0	0	1	0
Ou Svay	18	0	2	3	6	6	2	41	44	5	8	2	1
Preah Rumkel	13	0	2	3	0	0	5	0	0	2	2	1	0
Sam Ang	8	0	0	0	0	0	0	0	0	0	0	0	0
Srae Ruessei	4	0	0	3	0	2	1	0	0	0	0	0	0
Thala Barivat	30	0	0	0	5	3	3	0	0	0	0	2	2

**12.8 Community Participation and Financing across all schools in the District for 2007/2008 by Commune**

Commune	Parent Association				Comm. Teachers	Teaching Monks	PAP Fund (Riel)		Number of Schools Obtaining Funds from				
	Exists	Held Meet	Total	Female			per Student	per School	Sch. Income	Community	Gvt. For building	Abroad	IOs/NGOs
Anlong Phe	5	5	5	1	0	0	11,973	1,319,439	0	1	0	0	0
Chamkar Leu	3	3	5	1	0	0	10,671	1,429,945	0	0	0	0	0
Kang Cham	5	5	5	1	0	0	11,970	1,445,994	0	0	0	0	0
Kaoh Snaeng	4	4	5	2	0	0	10,564	1,537,128	0	0	0	0	0
Anlong Chrey	4	4	5	1	0	0	12,168	1,265,447	0	0	0	0	0
Ou Rai	3	3	5	2	0	0	9,816	1,321,898	0	0	0	0	0
Ou Svay	6	6	5	2	0	0	13,143	1,537,685	0	0	0	0	0
Preah Rumkel	4	4	5	1	0	0	10,982	1,774,762	0	0	0	0	0
Sam Ang	3	3	5	1	0	0	12,754	1,292,385	0	0	0	0	0
Srae Ruessei	2	2	5	2	0	0	12,028	1,353,141	0	0	0	0	0
Thala Barivat	4	4	5	2	0	0	12,409	3,595,563	0	0	0	0	0

**12.9 Percentage Student Flow Rates and Graduation by level 2006/2007, by Commune**

Commune	Primary Level (Grades 1-6)			Lower Secondary Level (Grades 7-9)			Upper Secondary Level (Grades 10-12)			Successful Candidates		
	Promotion	Repetition	Dropout	Promotion	Repetition	Dropout	Promotion	Repetition	Dropout	Grade 6	Grade 9	Grade 12
Anlong Phe	60.8	17.4	21.8	0.0	0.0	0.0	0.0	0.0	0.0	0	0	0
Chamkar Leu	68.9	19.4	11.7	0.0	0.0	0.0	0.0	0.0	0.0	23	0	0
Kang Cham	66.9	18.5	14.6	0.0	0.0	0.0	0.0	0.0	0.0	18	0	0
Kaoh Snaeng	54.0	33.2	12.9	0.0	0.0	0.0	0.0	0.0	0.0	9	0	0
Anlong Chrey	59.6	26.0	14.4	0.0	0.0	0.0	0.0	0.0	0.0	13	0	0
Ou Rai	82.7	15.3	2.0	0.0	0.0	0.0	0.0	0.0	0.0	49	0	0
Ou Svay	67.8	30.6	1.6	0.0	0.0	0.0	0.0	0.0	0.0	73	0	0
Preah Rumkel	63.6	20.5	15.8	0.0	0.0	0.0	0.0	0.0	0.0	35	0	0
Sam Ang	70.1	20.4	9.5	0.0	0.0	0.0	0.0	0.0	0.0	25	0	0
Srae Ruessei	69.8	28.0	2.2	0.0	0.0	0.0	0.0	0.0	0.0	9	0	0
Thala Barivat	77.9	16.2	5.9	82.2	0.0	17.8	0.0	0.0	0.0	107	61	0

## 13 Staff and Resources at the District

*This chapter presents data from the District Information System, collected around the middle of 2009 unless otherwise specified.*

### 13.1 District Councilors elected in 2009

Name	Sex	Year of Birth	Function	Phone
ម៉ៅ ប៉ាន	M	1947	Chairperson of The Council	092-619 223
ឈឹម ឈន	M	1946	Councillor	012-257 192
ម៉ៅ ណូកែវ	M	1948	Councillor	092-224 085
ពុធ យិន	F	1954	Councillor	
ចេង ស្រីរាំង	M	1949	Councillor	012-902 575
ប៊ិន និន	M	1946	Councillor	092-460 519
កែ សុផល្លី	F	1951	Councillor	
សៀង គឹមសន	M	1948	Councillor	
វីក សុខាន់	M	1952	Councillor	
សៀង ជឿន	M	1952	Councillor	
ឱ សំឡឹក	M	1948	Councillor	
ថ្មន្ទ សាលី	M	1951	Councillor	097-918 0603
អ៊ុន ភិន	M	1943	Councillor	011-764 633

### 13.2 Committees of the Council

*Please note at the time of producing the district data books the composition of the committees was not known for all district councils and therefore data were not available for 13.2.1, 13.2.2, 13.2.3.*

#### 13.2.1 Technical Facilitation Committee

#### 13.2.2 Women's and Children's Affairs Committee

#### 13.2.3 Procurement Committee

### 13.3 Board of Governors

Name	Sex	DoB	Function	Salary Level	Body	Phone
ជា ថាវិទ្យា	M	1965	District Governor	ក.ក.១០	High Ranking Civil Servant	012-578 570
ស៊ុន ផុន	M	1955	District Deputy Governor	ខ.ក.៦	Medium Civil Servant	092-873 453
សេក សុខុម	F	1953	District Deputy Governor	ខ.ក.៦	Medium Civil Servant	099-790 708
សាន់ វិទ្យាចំរើន	M	1956	District Deputy Governor	ក.ក.៥	High Ranking Civil Servant	092-661 833

### 13.4 Offices under Sala Krong, Sala Srok and Sala Khan

Office Name	Chief		Deputy Chief		No. of Staff				Office Area (m2)	No of vehicle (public or program)	
	State		Contract		vehicle	moto					
	M	F	M	F			M	F		M	F
Adminnistration Office	0	0	0	1	3	5	0	2	Borrow	0	0
Economy Office	0	0	0	1	2	0	0	0	Borrow	0	0
Social Affair Office	0	0	0	1	3	1	0	0	Borrow	0	0

### 13.5 Municipality/District/Khan line offices

Office Name	Chie f		Deputy Chief		No. of Staff				Office Area (m2)	No of vehicle (public or program)	
	M	F	M	F	M	F	M	F		vehicle	moto
District/ Khan Police Headquarter	1	0	4	0	119	8	0	0	100	0	14
District/ Khan Military Police Headquarter	1	0	2	0	4	0	0	0	45	0	0
District/ Khan Military Subregion	1	0	3	0	8	1	0	0	654	0	0
Planning Office	1	0	0	0	0	0	0	0	Borrow	0	0
Women Affairs Office	0	0	0	0	0	0	1	0	Borrow	0	0
Environment Office	0	0	1	0	0	0	0	0	Borrow	0	0
Education Office	1	0	0	0	4	2	0	0	51	0	0
Agriculture Office	0	0	2	0	2	0	0	0	48	0	0
Social Affairs Office	1	0	0	0	0	0	0	0	Borrow	0	0
Culture Office	0	0	0	1	0	0	0	0	Borrow	0	0
Cult and Religion Office	0	0	0	0	0	0	1	0	Borrow	0	0
Lan Management Office	1	0	1	0	0	0	0	0	Borrow	0	0
Industry Office	1	0	0	0	0	0	0	0	Borrow	0	0
Forestry Administration Sangkat	0	0	1	0	3	0	0	0	54	0	2
Forestry Administration Unit	1	0	2	0	0	0	0	0	5084	0	1

## 13.6 Properties and Equipment of District Administration

### 13.6.1 Buildings

Description	Unit	Number	Remark
Office building type			
- Concrete	building	0	
- Wood	building	1	
- Mixed	building	0	
Total floor space	m2		
- Concrete	m2	0	
- Wood	m2	703	
- Mixed	m2	0	
Building condition			
- Concrete	%	0	
- Wood	%	70	
- Mixed	%	0	
Office reserved land area	m2	0	
Total office land area	m2	5,429	

### 13.6.2 Means of Transport available at the District Administration

Description	Unit	Number	Remark
Vehicle (type, size and condition)	Vehicle	0	
Motorcycle (type, size and condition)	Motor	0	

### 13.6.3 Equipment in District Offices

Description	Unit	Number	Remark
Generator	per set	0	
Photocopy machine at the office	per set	0	
Private photocopy machine at the district town	place	0	
Telephone network (land line service)	network	0	
Fax (include Fax number)	per set	0	
Computer	per set	0	
Printer	per set	0	
Scanner	Per set	0	
Number of computers those can access Internet and email services in the municipality/ district/khan office (including the technical line offices (please provide the email address)	set	0	
Typewriters (including the technical line offices)	per set	2	
Staff of Municipality/district/khan office can use computer	person	0	

### 13.6.4 Equipment and facilities at the District Town

Description	Unit	Number	Remark
Availability of electricity at noon	Nr Hours	0	
Private internet and email services in the municipality/ district/khan town.	place	0	

### 13.7 Registered Revenue of the District Administration in 2008<sup>4</sup>

### 13.8 Services in the District

#### 13.8.1 Public Sector Services

Type of Infrastructure/services	Unit	Number	
		Public	Private
Schools			
Pre-school	room	40	0
Primary School	room	135	0
Secondary school	room	11	0
High School	room	5	0
University	room	0	0
Health			
Health post	place	0	0
Health center	place	3	0
Referral Hospital	bed	0	0

### 13.9 Civil Society Organizations active in the District

#### 13.9.1 NGOs, Associations, Programs and Projects

Name	Abbr.	Sector Activities	No. of Target Communes	No. of Target Villages	Office in District
NA	NA	ផ្តល់ពាងចំរុះ	1	5	No
NA	NA	បង្កើតសហគមន៍នេសាទ និងព្រៃឈើ	3	13	No
NA	NA	ផ្សព្វផ្សាយប្រព័ន្ធសិកម្មចំរុះ និងសន្សំប្រាក់	3	2	No
NA	NA	ផលប៉ះពាល់ព្រៃឈើក្នុងព្រៃឈូង	1	4	No
NA	NA	បណ្តុះបណ្តាលភូមិបាល និងសិទ្ធិមនុស្ស	1	5	No
NA	NA	បង្កន់អនាម័យ ពាងចំរុះ ឥណទានក្របី អាងស្តុបទឹក	2	4	No
NA	NA	ចុងចំរុះ សន្សំប្រាក់ ធនាគារ ស្រូវ សាងសង់ផ្ទះគ្រូ	4	8	No
NA	NA	ធ្វើអាហារដ្ឋានគ្រោះផ្លូវទៅទីក្រុងមេសុភមិត្ត និងសន្សំប្រាក់	1	1	No
NA	NA	បង្កើតសហគមន៍ទីក្រុងទឹកឃ្មុំ និង ជ័រ	1	2	No
NA	NA	ជម្រកស្រូវ ចិញ្ចឹមសត្វ បណ្តុះបណ្តាលកៅអីផ្តៅ	3	6	No

<sup>4</sup> Please note that the data in this table are at best estimates. If the table appears blank it does not mean there is no revenue, just that the data have not been recorded/entered.

### 13.9.2 Political Parties active in the Municipality, District and Khan

Name	Abbr.	Office in District
Cambodian People Party	CPP	Yes
FUNCINPEC Party	FUNCINPEC	Yes
NRP	NRP	Yes
SAM RAINSY Party	Sam Rainsy Party	Yes



### 13.10 Private Sector Organizations

#### 13.10.1 Registered Companies in 2008, by District

On private sector at commune and/or district level	STG	SeSan	Siem Bouk	Seim Pang	Stung Treng	Thalborevath
<b>Businesses and Companies</b>						
Number of registered agricultural enterprises (except family farms)	12	6	0	2	4	n/a
Number of registered shops, restaurants, transporters and other services	368	2	3	8	350	5
Number of manufacturing companies	2	0	0	0	2	0
Number of registered forestry enterprises	11	6	n/a	1	4	0
Number of registered mining companies	2	0	0	1	0	1
Number of fin/ancial institutions	2	0	0	0	2	0
Number of other commercial institutions	40	0	0	0	39	1
Estimated number of informal enterprises (not registered)	120	n/a	n/a	n/a	120	n/a
<b>Employment</b>						
Number of people employed in 2008 by companies or any other enterprises	416	376	n/a	n/a	40	n/a
<b>Investment</b>						
Amount invested in 2008 by private sector (\$)	-	n/a	n/a	n/a	n/a	n/a
<b>Markets</b>						
Number of markets, operating at least weekly	3	n/a	n/a	1	1	1

**Note:** These data are not comprehensive as different companies and business are registered with different departments and not all departments were able or willing to provide detailed information. The number of informal enterprises reflects a rough estimate, made at provincial level and could not be verified.

**Source:** Unofficially collected at Provincial Level

#### 13.10.2 Farmers in 2008, by District

Credit	STG	SeSan	Siem Bouk	Seim Pang	Stung Treng	Thalborevath
Volume of credit provided to farmers in 2008 (\$)	531,768	24,707	35,946	n/a	384,644	86,471
Number of farmers receiving credit in 2008	3,043	144	245	n/a	2,145	509
Volume of credit provided to companies in 2008 (\$)	25,000	n/a	n/a	n/a	25,000	n/a

**Note:** Please note that these data are not necessarily complete or correct. The data are derived from government agencies at provincial and district level which used different recording systems, did not always have complete data or were, sometimes, less than willing to share their data.

**Source:** Unofficially collected at Provincial Level



## **SECTION E: POVERTY DATA**



## 14 Data on Poverty

### 14.1 Predicted Poverty Rates for 2009, by commune

The **Predicted Family Poverty Rate** is based on a statistical model (robust multilevel mixed effect regression) at village level developed by the NCDD M&E Unit and uses CDB data for making an estimate of the predicted poverty rate (this is: *the portion of total families in the district or commune who are expected to be poor*) for the following year using current year data.

The basis for this predicted poverty rate also uses IDPoor (a project of the Ministry of Planning with technical assistance provided by GTZ) data

Commune	2004	2009
Anlong Phe	53.60%	49.60%
Chamkar Leu	49.20%	43.50%
Kang Cham	48.90%	49.50%
Kaoh Snaeng	48.10%	47.90%
Anlong Chrey	47%	50.60%
Ou Rai	42%	42.40%
Ou Svay	48.80%	49.70%
Preah Rumkel	44.70%	43.60%
Sam Ang	46.60%	39.10%
Srae Ruessei	55.70%	49.10%
Thala Barivat	43.60%	44.10%

### 14.2 Poverty data from survey

#### 14.2.1 Identification of Poor Households Program (IDPoor)

The Ministry of Planning IDPoor Program has developed standardized Procedures for Identification of Poor Households in rural areas. These Procedures are implemented using a participatory and consultative process by sub-national government structures and community representatives.

The IDPoor Program is managed by the Ministry of Planning (MOP), in cooperation with the Ministry of Interior's Department of Local Administration (DOLA). The program is supported by the Federal Republic of Germany, with technical assistance provided by German Technical Cooperation (GTZ). In 2009, AusAID also provided funding support to the Program.

#### Objective

The IDPoor Program aims to implement the Procedures for Identification of Poor Households in rural areas as widely as possible, in order to provide data on the level of poverty of areas and households that can be used by a large range of institutions and organizations for targeting services and development assistance to poor areas and poor households.

**Coverage:** During 2007, 2008 and 2009 the IDPoor Procedures have been implemented in 18 provinces (with partial or complete coverage), covering a total of around 7000 rural villages. The MOP and a number of NGO partners who are Health Equity Fund Operators have collaborated in collecting this data from different areas.

**Categorization:** Identified poor households are classified under two poverty categories: Poor Level 1 (very poor), and Poor Level 2 (poor). Households are classified based on data collected using a standard questionnaire, together with consideration by villagers of these households' special circumstances.

**Further information:** Please go to the IDPoor Program webpage at [www.mop.gov.kh/Projects/IDPoor/tabid/154/Default.aspx](http://www.mop.gov.kh/Projects/IDPoor/tabid/154/Default.aspx)

*This District has not yet been covered by IDPoor*